

Council Deputation

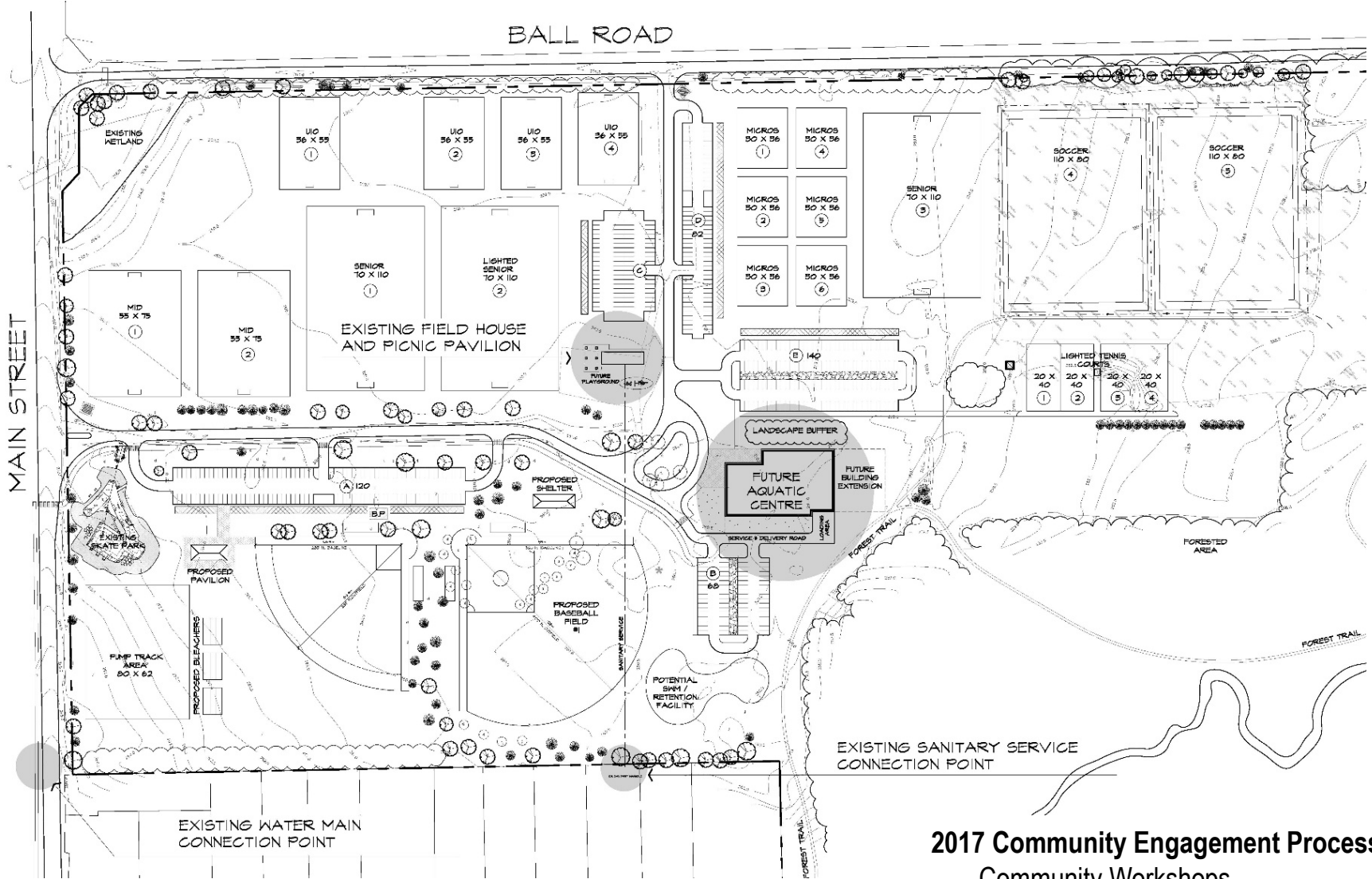
for the New Baseball Diamonds at the Fields of Uxbridge

December 7, 2020



AGENDA:

- 2018 Master Plan
- Conceptual Plan 'A'
- Preferred Concept



2017 Community Engagement Process:

- Community Workshops
- Online Surveys
- Interviews with External Stakeholders

Fields of Uxbridge Conceptual Plan 'A'



Project Program Highlights:

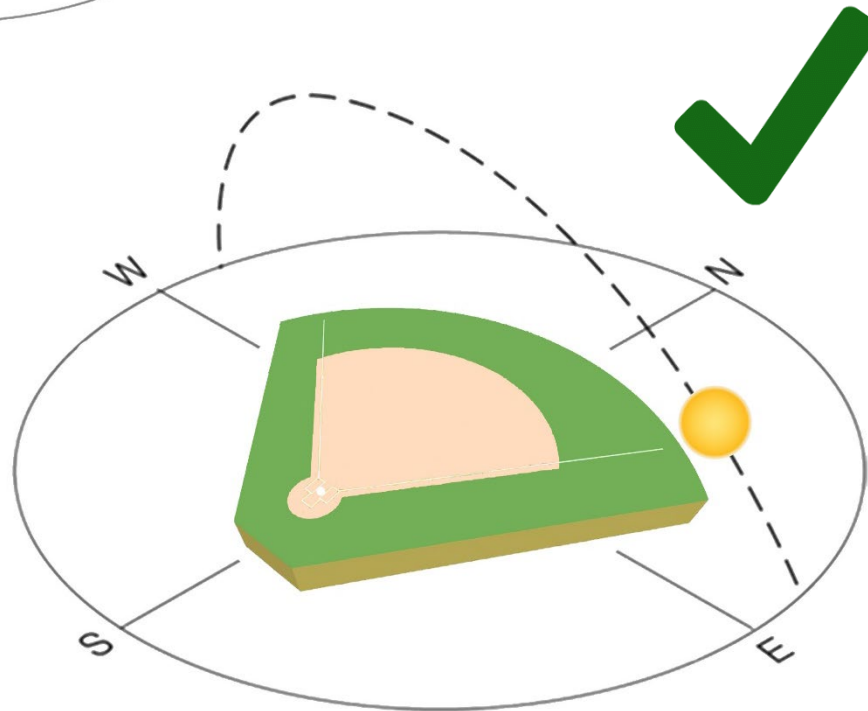
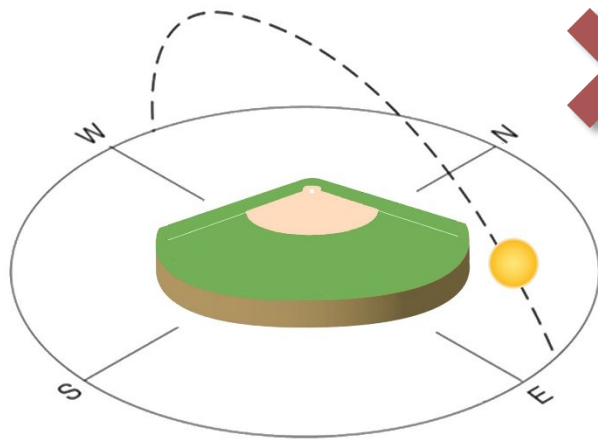
- Softball Diamond
- Hardball Diamond
- Parking Lot (120 Spaces)
- Connecting Walkways
- Berms / Buffer Zones
- LID Features / Infiltration Basins

Why did the ball diamond orientation change?



- LSRCA Limits
- Solar Orientation (Player Safety)
- Grading / Drainage (Storm Water)
- Accessibility

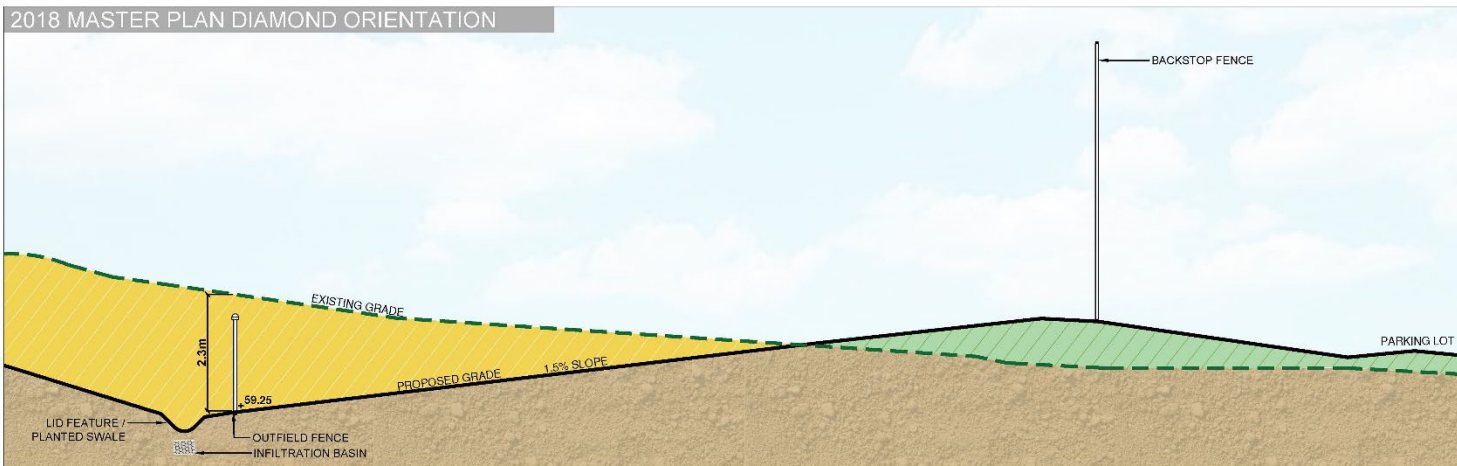
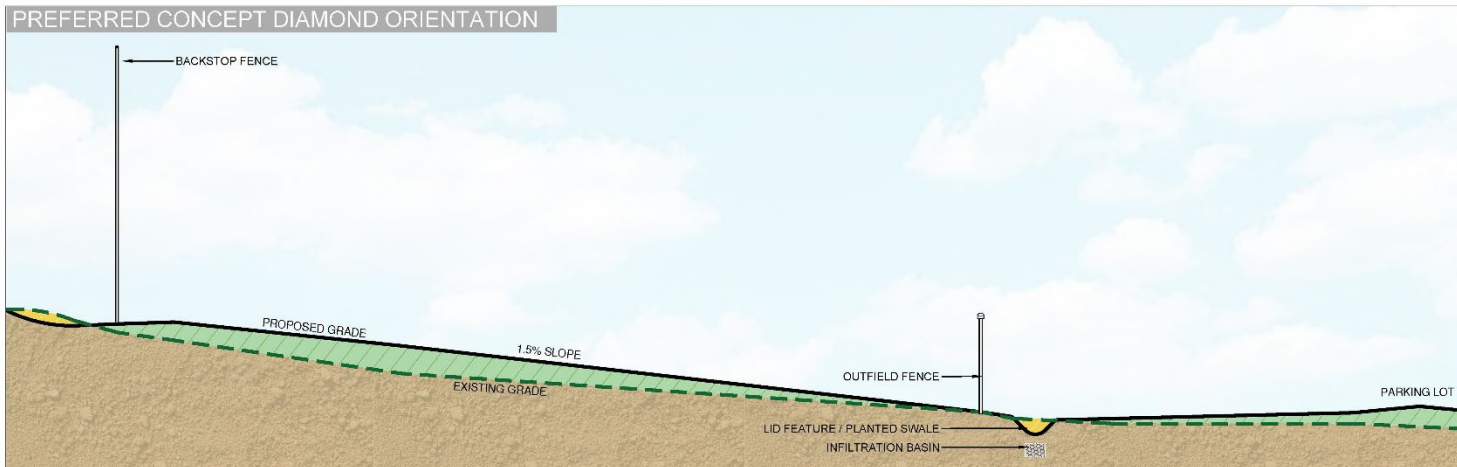
Why did the ball diamond orientation change?



- LSRCA Limits
- Solar Orientation (Player Safety)
- Grading / Drainage (Storm Water)
- Accessibility

Why did the ball diamond orientation change?

- LSRCA Limits
- Solar Orientation (Player Safety)
- Grading / Drainage (Storm Water)
- Accessibility



LEGEND

- EXISTING GRADE
- PROPOSED DIAMOND
- CUT
- ▨ FILL
- EARTH
- INFILTRATION BASIN

NOTE:
DIAMOND BACKSTOP AND
OUTFIELD FENCE ARE NOT TO SCALE

Fields of Uxbridge Preferred Concept



Project Program Highlights:

- Hardball Diamond
- Parking Lot (120 Spaces)
- Utility/Storage Bunker
- EMS Access (4m)
- Berms / Buffer Zones
- LID Feature / Infiltration Basin
- Portolets
- Tree Plantings

Why is this option preferred?



- **LSRCA Limits**
- **Sports Orientation (Sun/Safety)**
- **Grading / Drainage (Storm Water)**
- **Accessibility**
- **Neighbouring Resident Comments / Concerns**
- **Cost to Construct Aligns with Approved Capital Budget**

Thank you for your time.

