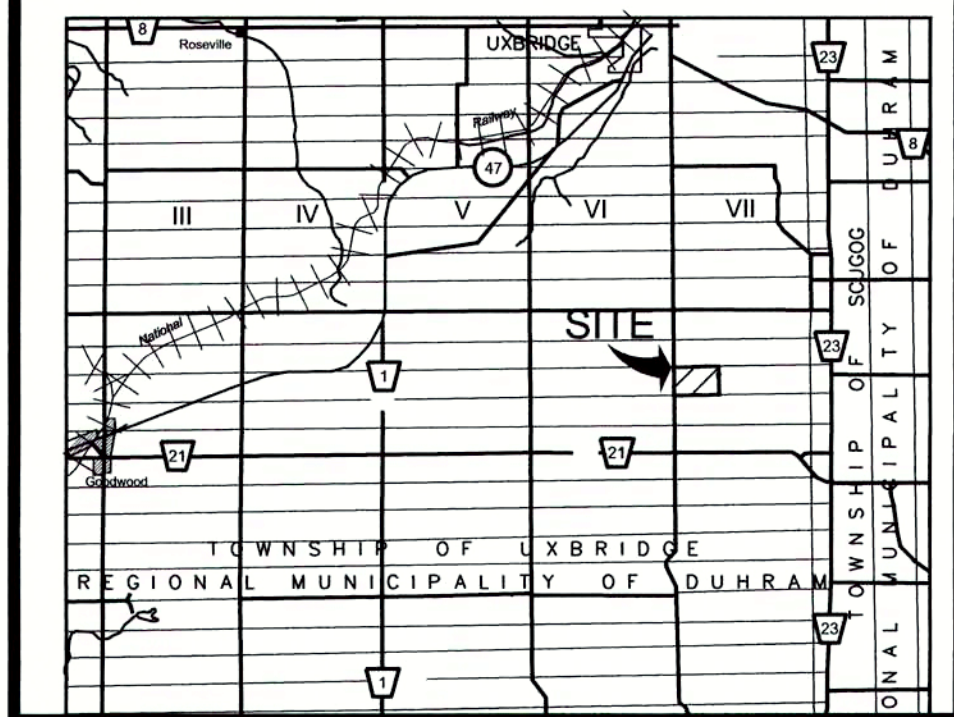
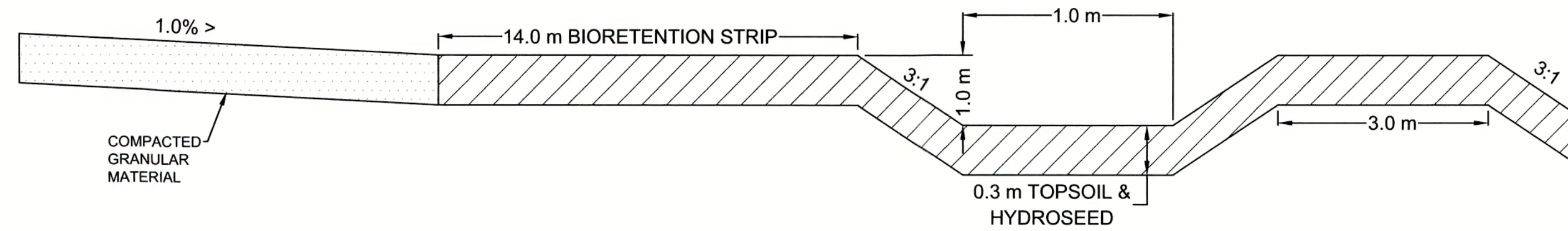
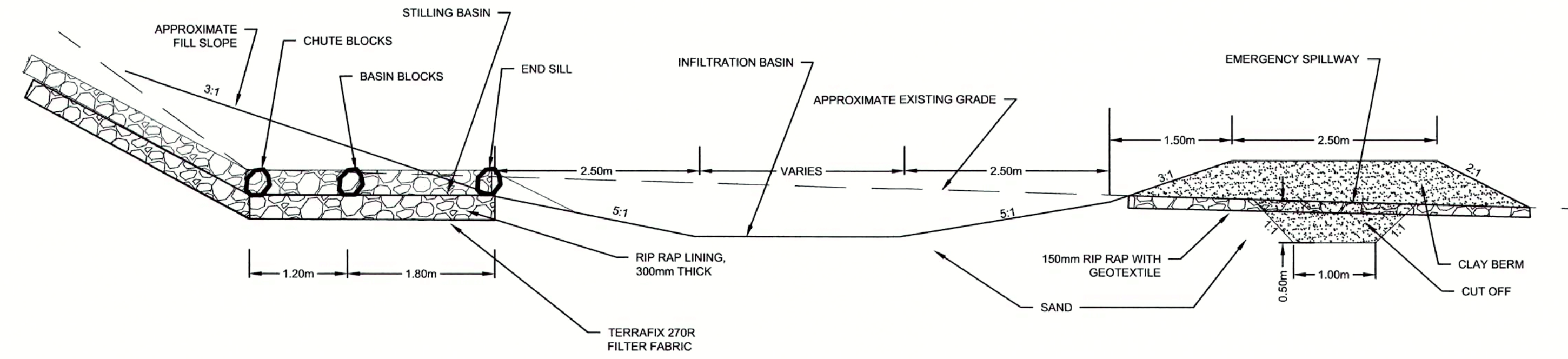
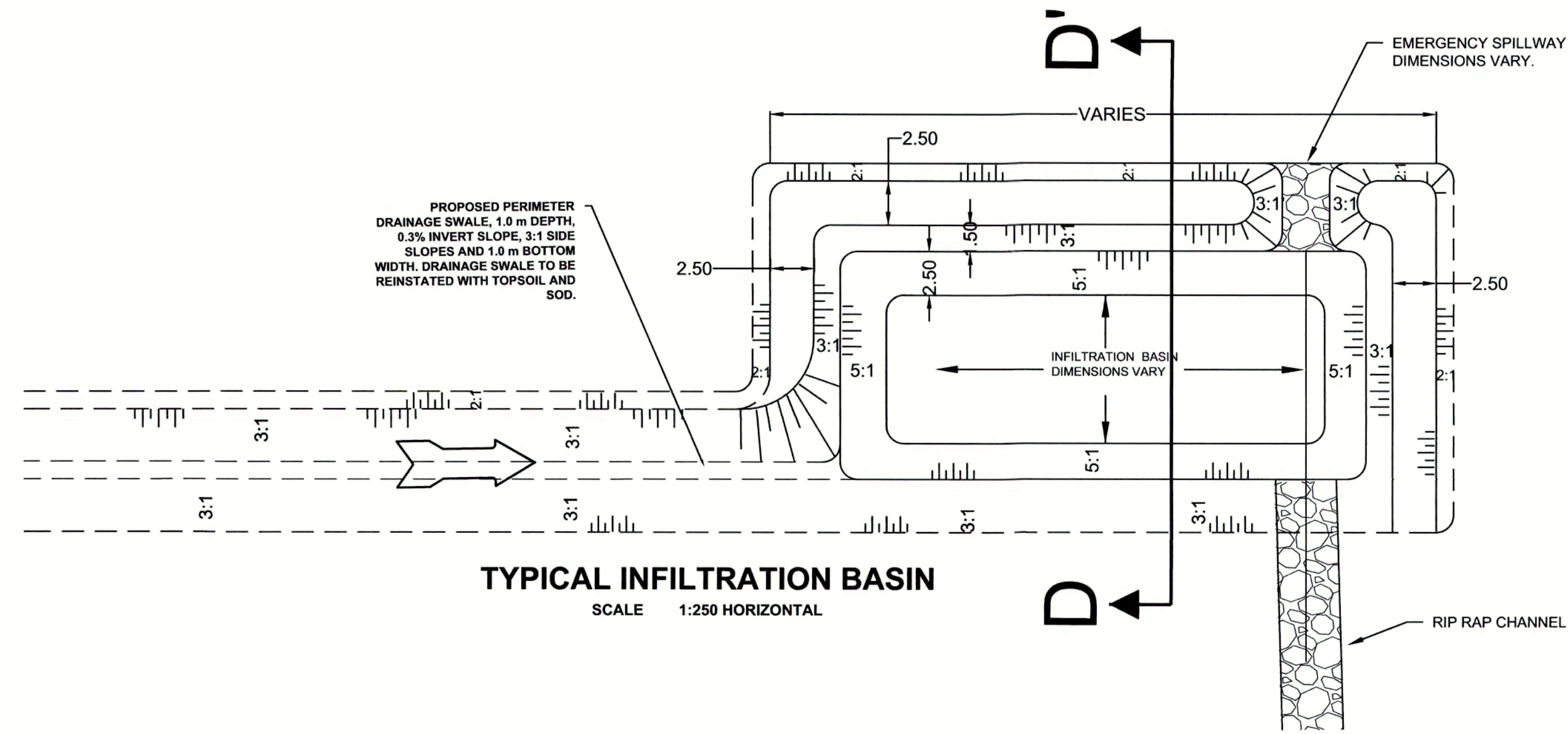
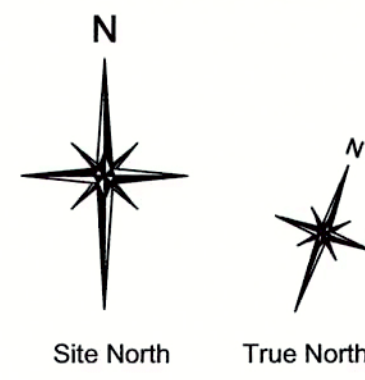


LOT 18, CONCESSION 7  
GEOGRAPHIC TOWNSHIP OF UXBRIDGE  
REGIONAL MUNICIPALITY OF DURHAM



KEY MAP  
N.T.S.

LEGEND

- Property Boundary
- Internal Road
- Wooded Areas
- Overhead Hydro Lines
- Underground Gas Line
- Underground Bell Line
- Existing Post & Wire Fence
- Existing Building / Concrete Pad / Equipment Storage / Processing Area
- Contours (5.0 m)
- Contours (1.0 m)
- Pit Entrance / Exit
- Stockpiled Material
- Natural Drainage
- Proposed Fill Slope Grade
- Bank Slope
- Rip Rap Channel

SCHEDULE OF REVISIONS

NO.	DATE	DESCRIPTION	CHECKED



**MILLER PAVING LIMITED**  
**BOYINGTON PIT #3**  
FILL IMPORTATION UNDER SITE PLAN CONTROL  
4499-4589 CONCESSION ROAD 7  
TOWNSHIP OF UXBRIDGE  
BASIN AND SPILLWAY DETAILS

PROJECT NO. 10 - 2412	DRWG NO. 2412 - 8 of 11
DATE: MARCH 2019	SCALE: AS NOTED
DRAWN: MJB	CHECKED: APPROVED:

**SBA Skelton Brumwell & Associates Inc.**  
ENGINEERING PLANNING ENVIRONMENTAL CONSULTANTS  
93 Bell Farm Road, Suite 107  
Barrie, Ontario L4M 5G1  
www.skeltonbrumwell.ca  
Telephone (705) 726-1141  
Fax (705) 726-0331  
Toll Free (877) 726-1141

2412 - 8 of 11

Copyright © 2016 Skelton Brumwell & Associates Inc. All rights reserved.  
This document is protected by copyright laws and may not be reproduced in any manner, or for any purpose, except with the written permission of the copyright holder.