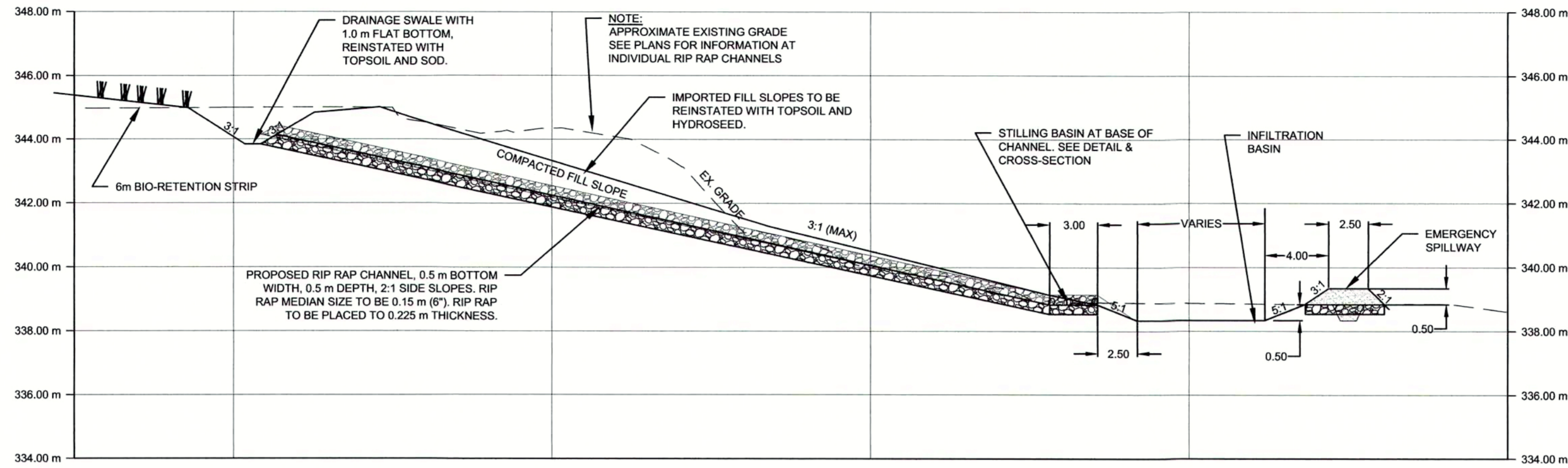
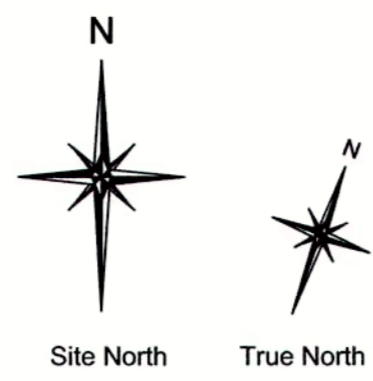
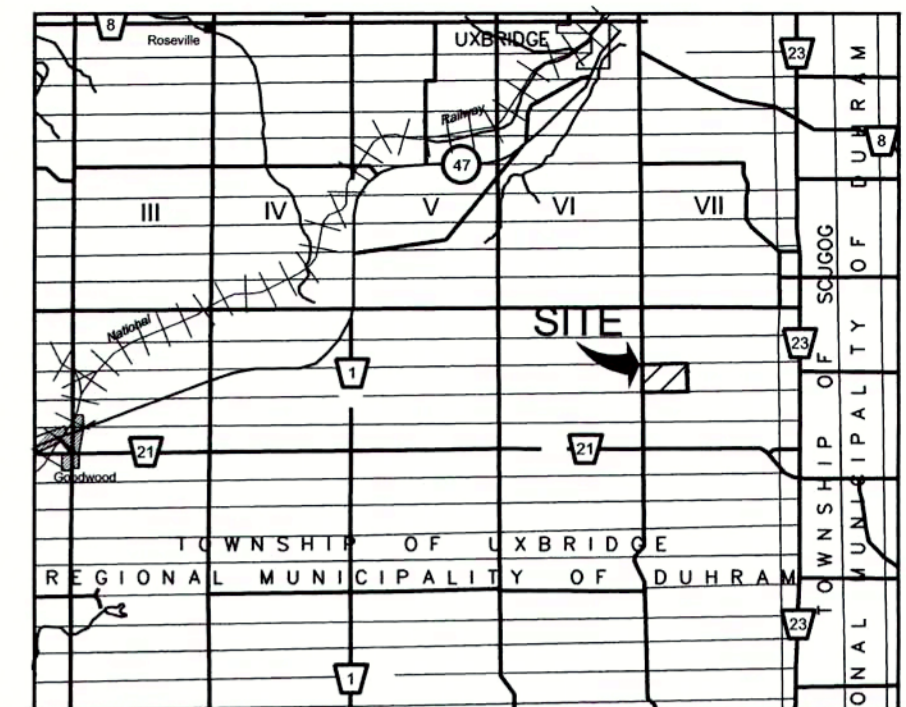


LOT 18, CONCESSION 7  
GEOGRAPHIC TOWNSHIP OF UXBRIDGE  
REGIONAL MUNICIPALITY OF DURHAM



**DRAINAGE AREA #11  
TYPICAL RIP RAP CHANNEL  
CROSS-SECTION**  
SCALE 1:250 HORIZONTAL  
1:125 VERTICAL



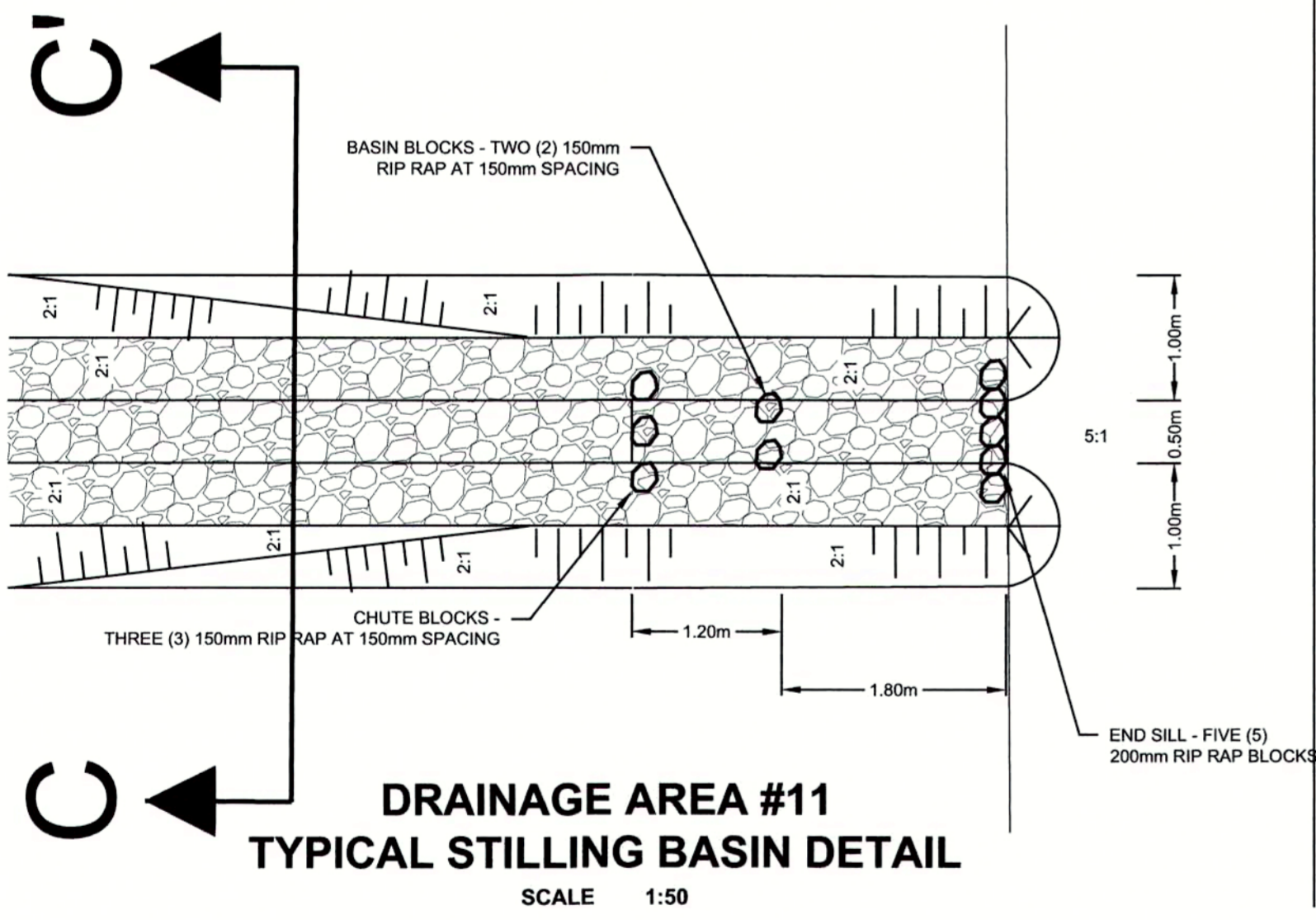
**KEY MAP  
N.T.S.**

**LEGEND**

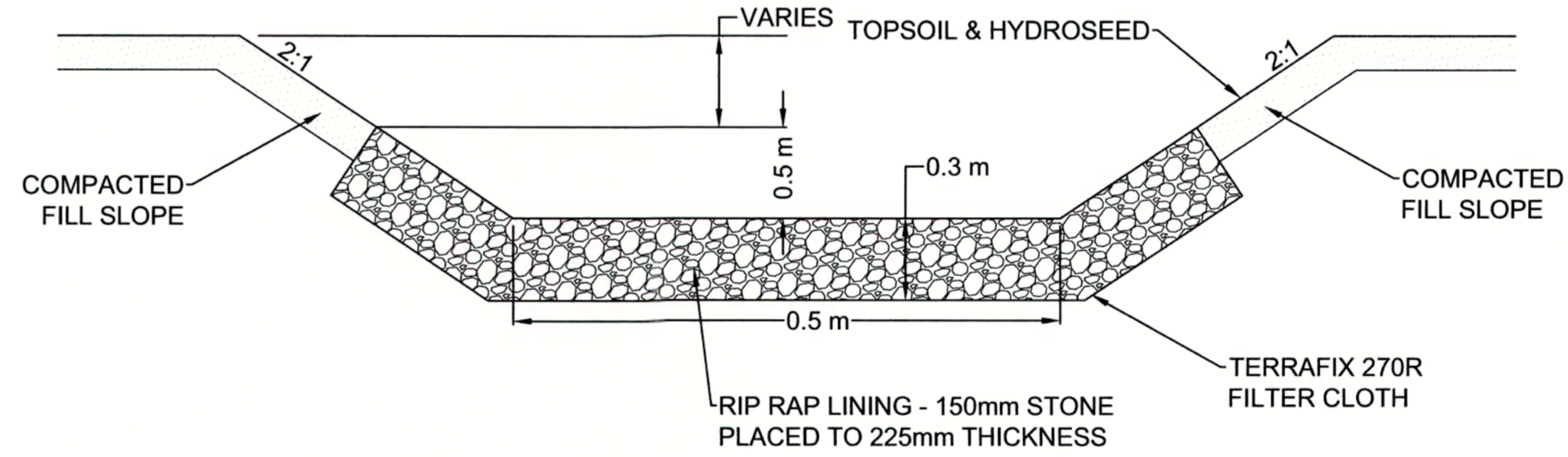
- Property Boundary
- Internal Road
- Wooded Areas
- OH --- OH Overhead Hydro Lines
- GAS --- GAS Underground Gas Line
- B --- B --- B Underground Bell Line
- X --- X --- X Existing Post & Wire Fence
- Existing Building / Concrete Pad / Equipment Storage / Processing Area
- 345 --- Contours (5.0 m)
- 344 --- Contours (1.0 m)
- Pit Entrance / Exit
- Stockpiled Material
- Natural Drainage
- Proposed Fill Slope Grade
- Bank Slope
- Rip Rap Channel
- BIORETENTION STRIP

**SCHEDULE OF REVISIONS**

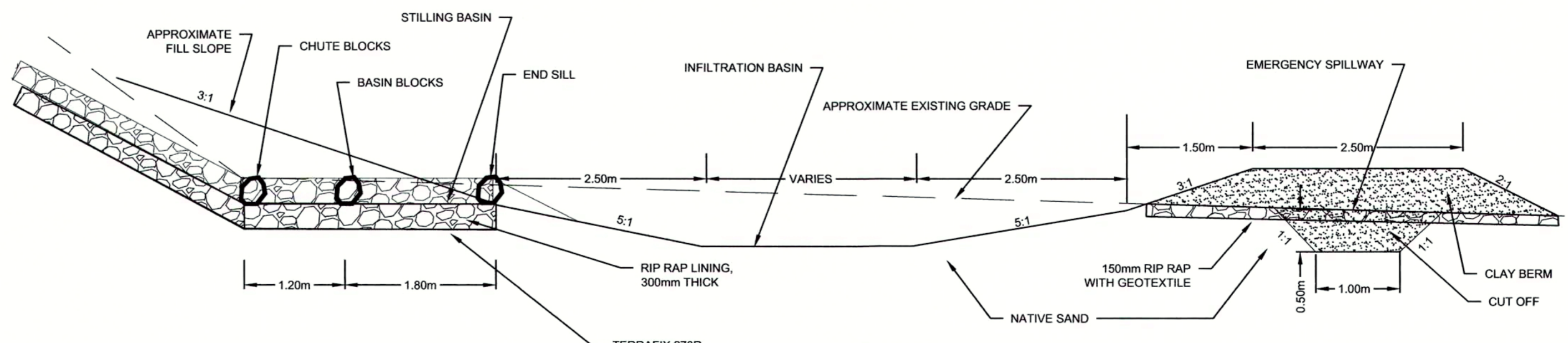
NO.	DATE	DESCRIPTION	CHECKED



**DRAINAGE AREA #11  
TYPICAL STILLING BASIN DETAIL**  
SCALE 1:50



**DRAINAGE AREA #11  
TYPICAL DRAINAGE CHANNEL  
CROSS-SECTION C - C'**  
N.T.S.



**DRAINAGE AREA #11  
TYPICAL STILLING BASIN  
CROSS-SECTION**  
SCALE 1:50

**MILLER PAVING LIMITED  
BOYINGTON PIT #3**

FILL IMPORTATION UNDER SITE PLAN CONTROL  
4499-4589 CONCESSION ROAD 7  
TOWNSHIP OF UXBRIDGE

CHANNEL AND BASIN CROSS-SECTIONS  
DRAINAGE AREA 11

PROJECT NO. 10 - 2412	DRWG NO. 2412 - 7 of 11
DATE: MARCH 2019	SCALE: AS NOTED
DRAWN: MJB	CHECKED: APPROVED:



ENGINEERING PLANNING ENVIRONMENTAL CONSULTANTS  
93 Bell Farm Road, Suite 107 Barrie, Ontario L4M 5G1  
Telephone (705) 726-1141 Fax (705) 726-0331 Toll Free (877) 726-1141

2412 - 7 of 11

Copyright © 2016 Skelton Brumwell & Associates Inc. All rights reserved. This document is protected by copyright laws and may not be reproduced in any manner, or for any purpose, except with the written permission of the copyright holder.