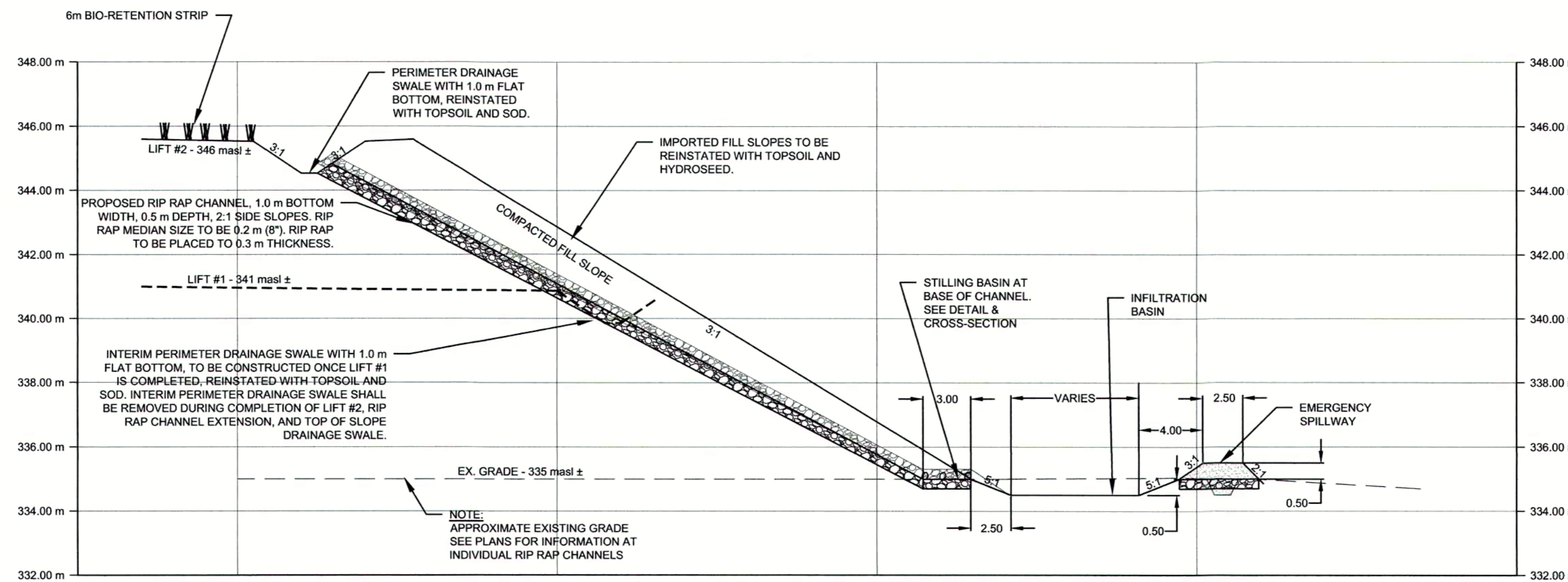
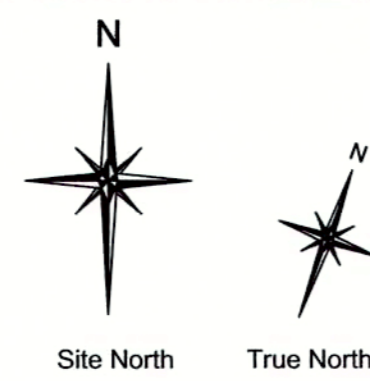
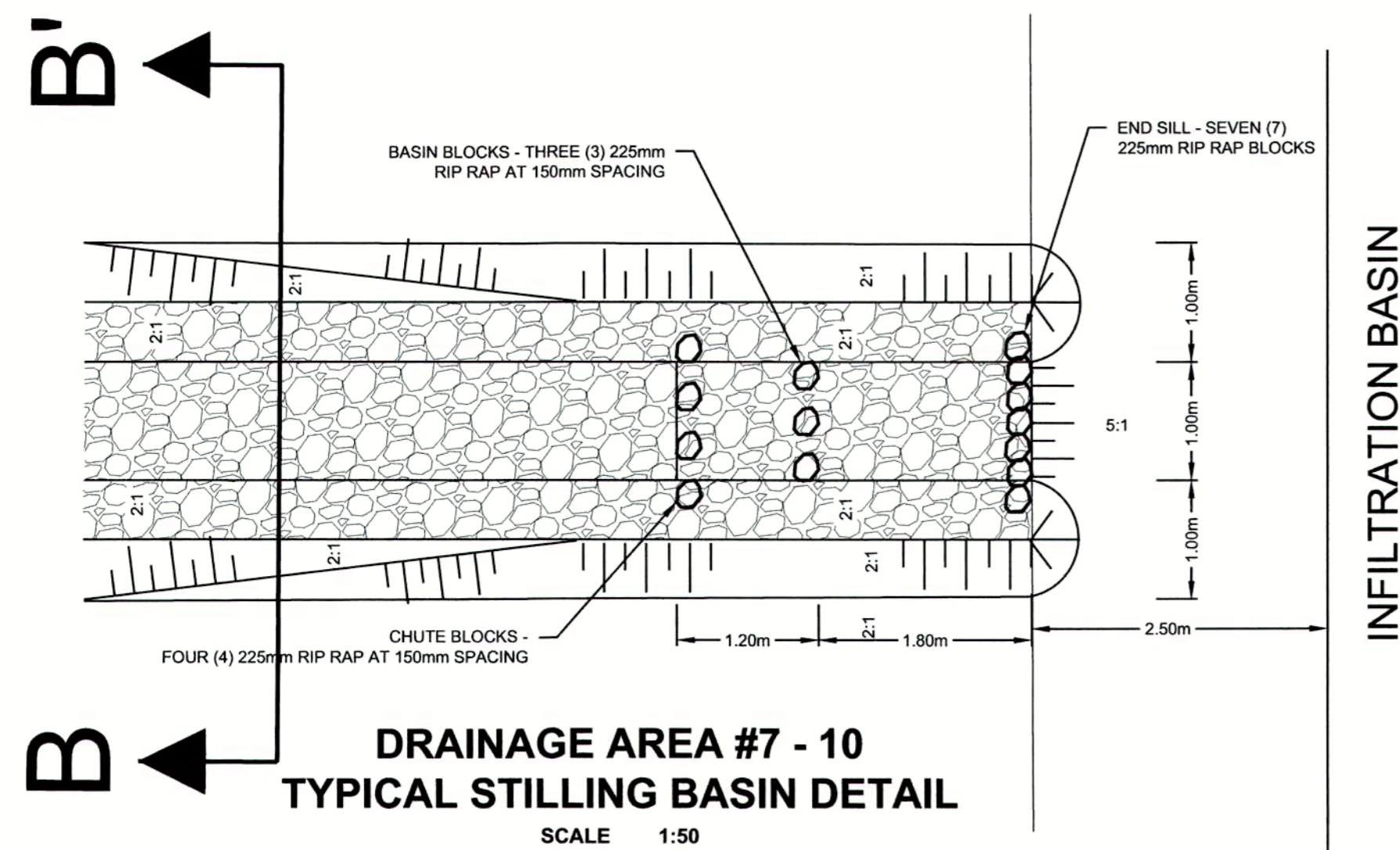


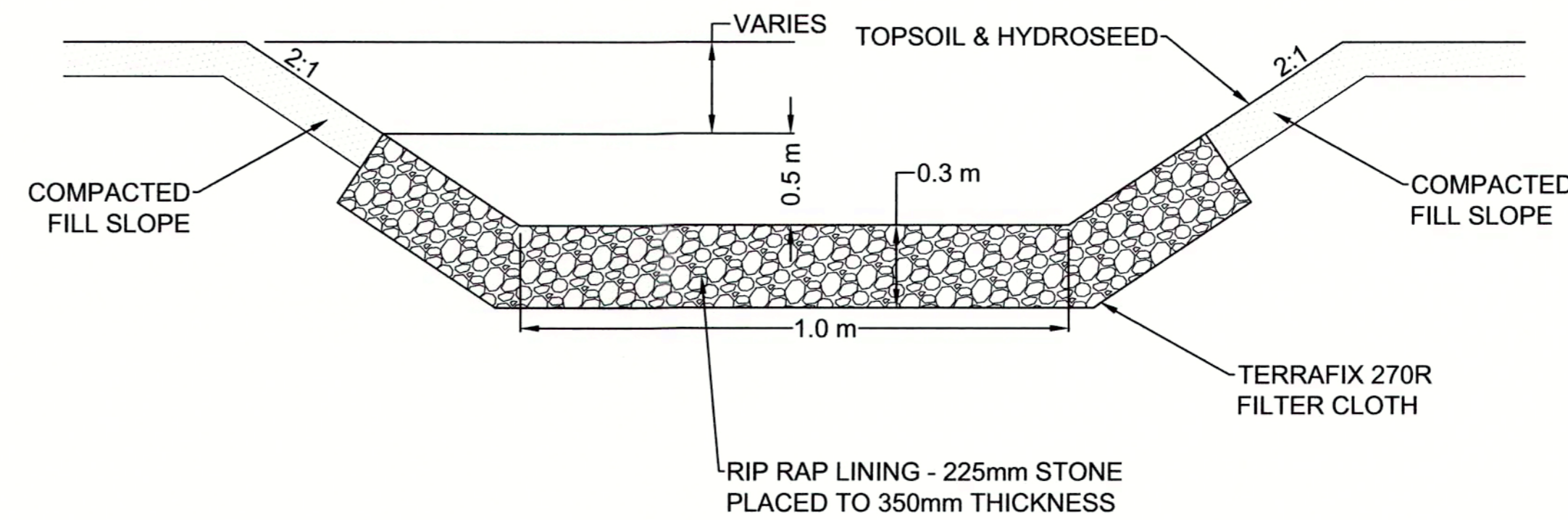
LOT 18, CONCESSION 7
GEOGRAPHIC TOWNSHIP OF UXBRIDGE
REGIONAL MUNICIPALITY OF DURHAM



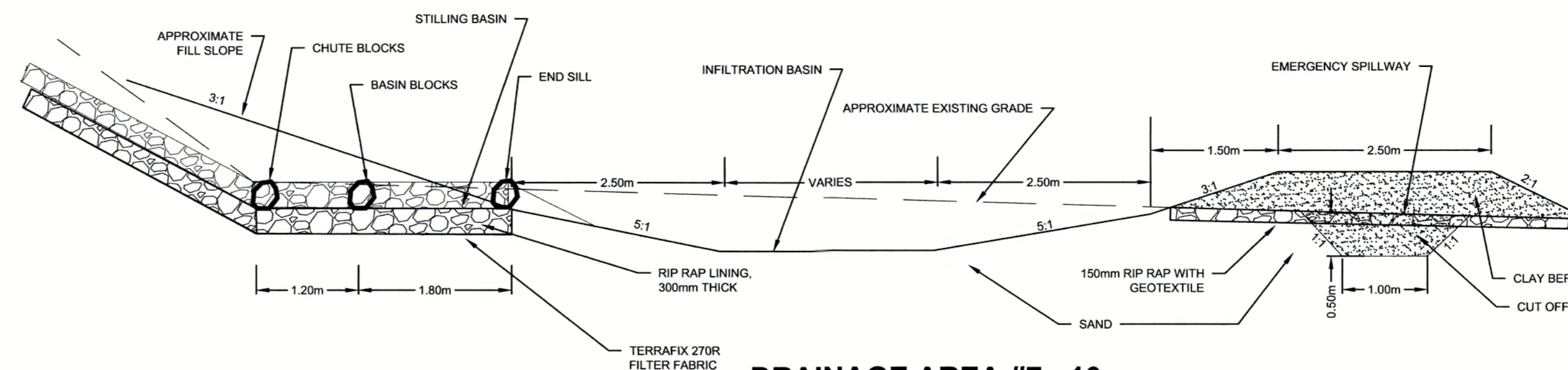
**DRAINAGE AREA #7 - 10
TYPICAL RIP RAP CHANNEL
CROSS-SECTION**
SCALE 1:250 HORIZONTAL
1:125 VERTICAL



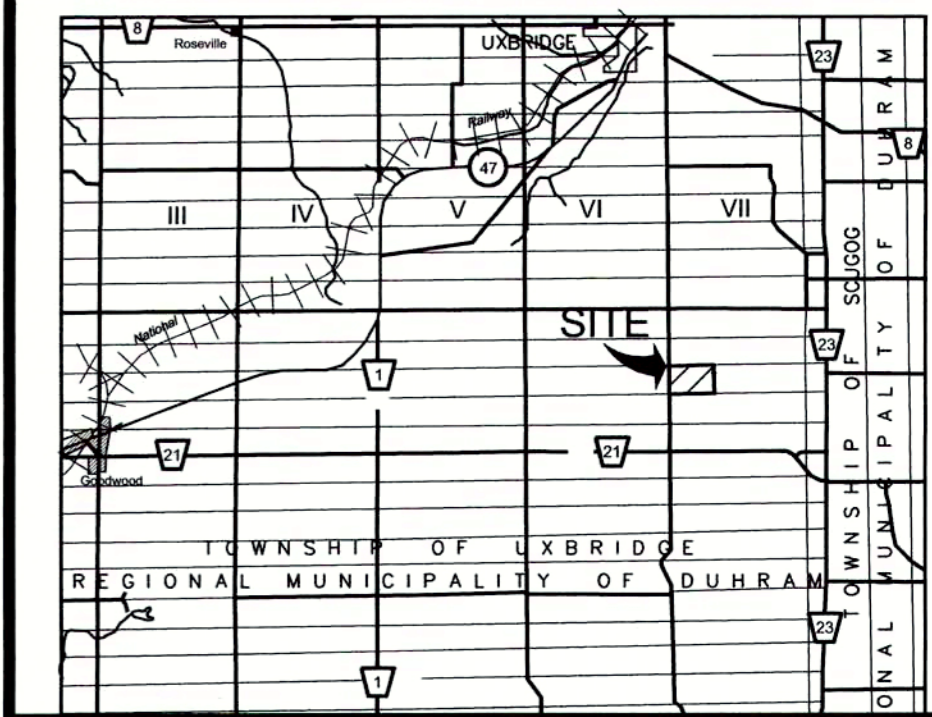
**DRAINAGE AREA #7 - 10
TYPICAL STILLING BASIN DETAIL**
SCALE 1:50



**DRAINAGE AREA #7 - 10
TYPICAL RIP RAP CHANNEL
CROSS-SECTION B-B'
N.T.S.**



**DRAINAGE AREA #7 - 10
TYPICAL STILLING BASIN
CROSS-SECTION**
SCALE 1:50



KEY MAP
N.T.S.
LEGEND

- Property Boundary
- Internal Road
- Wooded Areas
- OH --- OH Overhead Hydro Lines
- GAS --- GAS Underground Gas Line
- B --- B --- B Underground Bell Line
- X --- X --- X Existing Post & Wire Fence
- Existing Building / Concrete Pad / Equipment Storage / Processing Area
- 345 Contours (5.0 m)
- 344 Contours (1.0 m)
- Pit Entrance / Exit
- Stockpiled Material
- Natural Drainage
- Proposed Fill Slope Grade
- Bank Slope
- Rip Rap Channel
- BIORETENTION STRIP

SCHEDULE OF REVISIONS

NO.	DATE	DESCRIPTION	CHECKED



MILLER PAVING LIMITED
BOYINGTON PIT #3
FILL IMPORTATION UNDER SITE PLAN CONTROL
4499-4589 CONCESSION ROAD 7
TOWNSHIP OF UXBRIDGE
CHANNEL AND BASIN CROSS-SECTIONS
DRAINAGE AREAS 7-10

PROJECT NO. 10 - 2412 DRWG NO. 2412 - 6 of 11
DATE: MARCH 2019 SCALE: AS NOTED
DRAWN: MJB CHECKED: APPROVED:

SBA Skelton Brumwell & Associates Inc.
ENGINEERING PLANNING ENVIRONMENTAL CONSULTANTS

93 Bell Farm Road, Suite 107 Telephone (705) 726-1141
Barrie, Ontario L4M 5G1 Fax (705) 726-0331
www.skeltonbrumwell.ca Toll Free (877) 726-1141

2412 - 6 of 11