
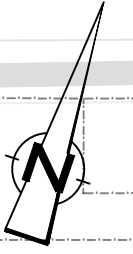
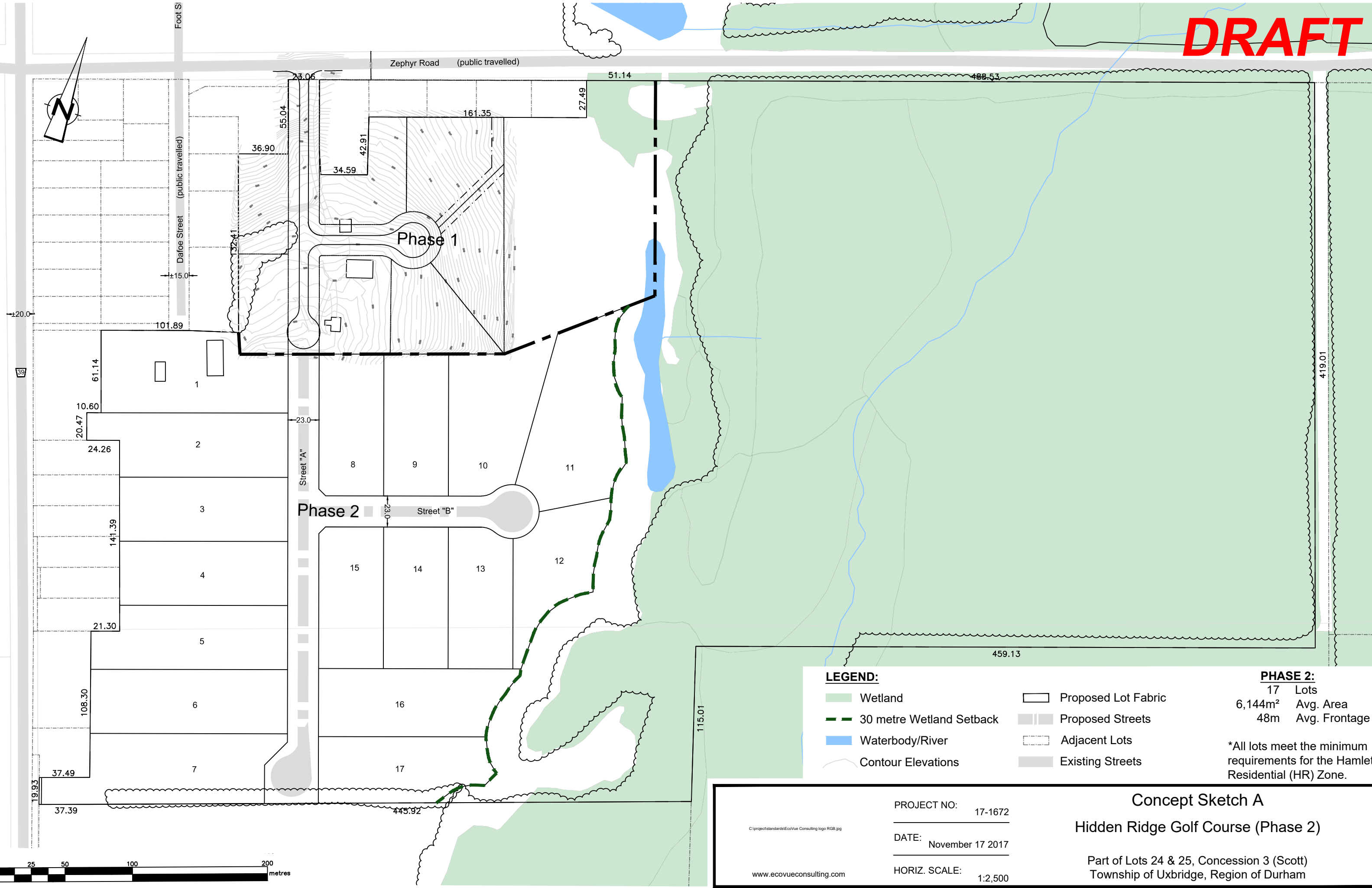


**DRAFT**



**LEGEND:**

- Wetland
- 30 metre Wetland Setback
- Waterbody/River
- Contour Elevations
- Proposed Lot Fabric
- Proposed Streets
- Adjacent Lots
- Existing Streets

**PHASE 2:**

17 Lots  
 6,144m<sup>2</sup> Avg. Area  
 48m Avg. Frontage

\*All lots meet the minimum requirements for the Hamlet Residential (HR) Zone.

<p style="font-size: small;">C:\projectstandards\EcoVue Consulting logo RGB.jpg</p> <p style="font-size: small;">www.ecovueconsulting.com</p>	<p>PROJECT NO: 17-1672</p> <hr/> <p>DATE: November 17 2017</p> <hr/> <p>HORIZ. SCALE: 1:2,500</p>	<p><b>Concept Sketch A</b></p> <p><b>Hidden Ridge Golf Course (Phase 2)</b></p> <p>Part of Lots 24 &amp; 25, Concession 3 (Scott)        Township of Uxbridge, Region of Durham</p>
---	---	---