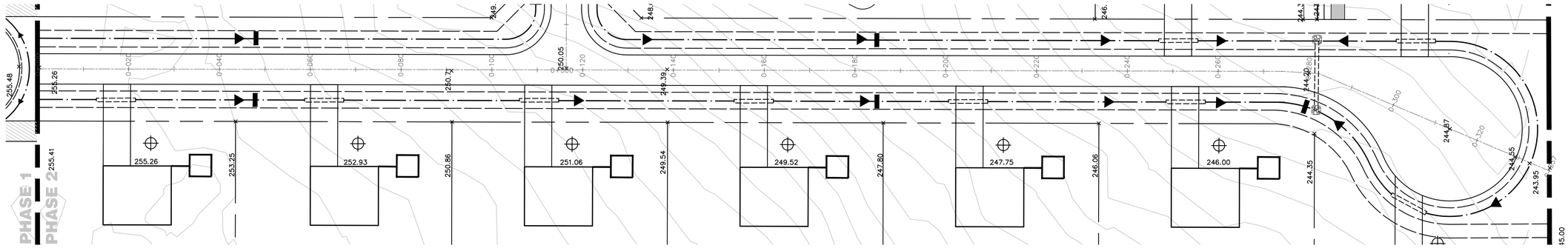

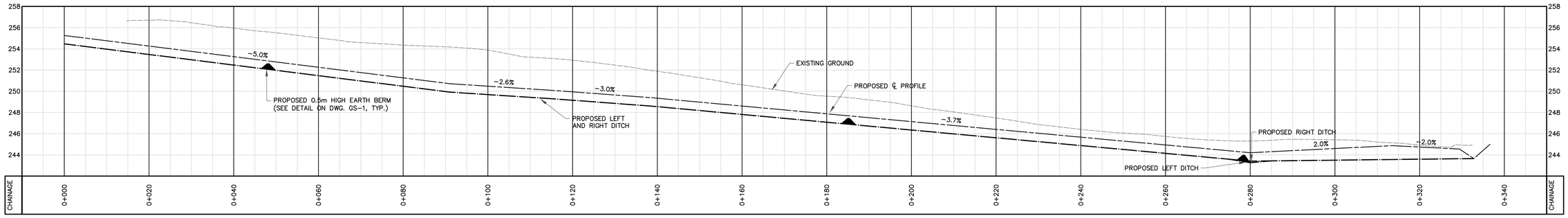

ROAD 'A' PROFILE
H 1:500
V 1:200

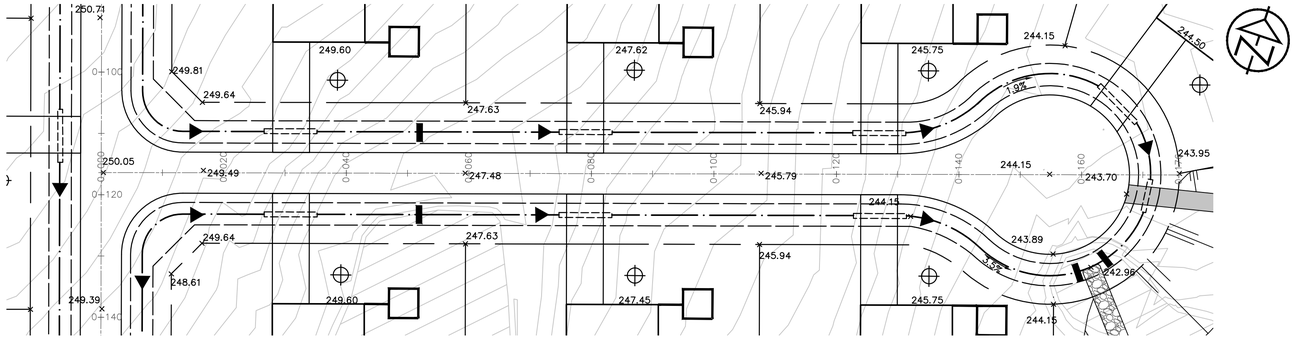

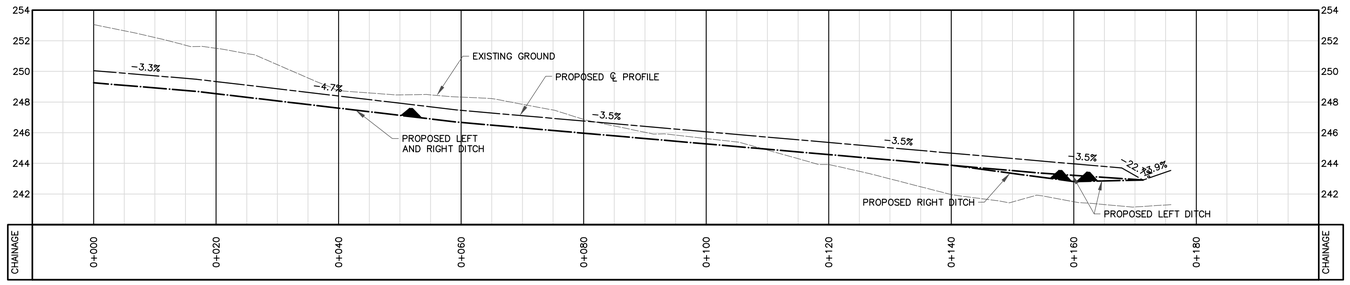

ROAD 'B' PROFILE
H 1:500
V 1:200

DISCLAIMER AND COPYRIGHT

CONTRACTOR MUST VERIFY ALL DIMENSIONS AND BE RESPONSIBLE FOR SAME. ANY DISCREPANCIES MUST BE REPORTED TO THE ENGINEER BEFORE COMMENCING WORK. DRAWINGS ARE NOT TO BE SCALED.

TATHAM ENGINEERING LIMITED CLAIMS COPYRIGHT TO THIS DRAWING WHICH MAY NOT BE USED FOR ANY PURPOSE OTHER THAN THAT PROVIDED IN THE CONTRACT BETWEEN THE OWNER/CLIENT AND THE ENGINEER WITHOUT THE EXPRESS CONSENT OF TATHAM ENGINEERING LIMITED.

No.	REVISION DESCRIPTION	DATE
1.	ISSUED FOR DRAFT PLAN APPROVAL	AUG 2020

ENGINEER STAMP

HIDDEN RIDGE SUBDIVISION
TOWNSHIP OF UXBRIDGE

PHASE 2 PRELIMINARY
PLAN AND PROFILE

TATHAM ENGINEERING

DESIGN: JA/HY	FILE: 516655-02	DWG:
DRAWN: HY	DATE: AUG 2020	PP1
CHECK: JA	SCALE: 1:1000	