



BURNSIDE

**Phase One Environmental Site Assessment
309 Zephyr Road
Zephyr, Ontario**

China Canada Jing Bei Xin Min International Co. Ltd.

**R.J. Burnside & Associates Limited
15 Townline, Orangeville, ON
L9W 3R4, CANADA**

**September 2022
300041026.0000**

Distribution List

No. of Hard Copies	PDF	Email	Organization Name
0	Yes	Yes	China Canada Jing Bei Xin Min International Co. Ltd.

R.J. Burnside & Associates Limited

Report Prepared By:

Chase Beck, B.Sc., G.I.T.
Environmental Scientist

Report Prepared By:

Kathleen Langstaff, B.Sc., P.Geo., QP_{ESA}
Geoscientist

Executive Summary

R.J. Burnside & Associates Limited (Burnside) was retained by China Canada Jing Bei Xin Min International Co. Ltd. to conduct a Phase One Environmental Site Assessment (ESA) for the proposed development of a 2.96 hectare portion of a 40 hectare property located at 309 Zephyr Road, Zephyr, Ontario (the “Site”).

The purpose of the Phase One ESA is to support an application for a proposed Draft Plan of Subdivision to create seven (7) lots on a cul-de-sac extending south from Zephyr Road, and to support an application for a proposed Zoning By-law Amendment to rezone a portion of the Site from “RU – Rural” to “HR – Hamlet Residential” to implement the proposed draft plan of subdivision.

The Phase One ESA was completed in accordance with Ontario Regulation (O. Reg.) 153/04, as amended, and Canadian Standards Association (CSA) Standard Z768-01.

The findings of the study are as follows:

- The proposed development area is part of the former Lockwood Golf Course, which also operated as Hidden Ridge Golf Course.
- Historically, the west part of the Site was used as farmland and pasture from the 1800s until the Site was developed for use as a golf course in 1982. An agricultural field east of the Storage Building continued to be used for farming until approximately 2016. The potential use of pesticides on the agricultural field is identified as a Potentially Contaminating Activity (PCA) referred to as PCA 40. Pesticides (including Herbicides, Fungicides and Anti-Fouling Agents) Manufacturing, Processing, Bulk Storage and Large-Scale Applications. Contaminants of potential concern associated with pesticides are organochlorine pesticide compounds and metals.
- Aboveground storage tanks (ASTs) for storing diesel fuel and gasoline were formerly on the Site. The former ASTs are identified as a Potentially Contaminating Activity (PCA) referred to as PCA 28. Gasoline and Associated Products Storage in Fixed Tanks. Contaminants of potential concern associated with fuels are petroleum hydrocarbons (PHC), benzene, toluene, ethylbenzene and xylenes (BTEX).
- The Maintenance Building was formerly used for maintenance and repair of farm and golf course equipment. Maintenance shops/garages are referred to as PCA 27. Garages and Maintenance and Repair of Railcars, Marine Vehicles and Aviation Vehicles. Contaminants of potential concern associated with fuels, oils, lubricants, fluids, and solvents are petroleum hydrocarbons (PHC), benzene, toluene, ethylbenzene and xylenes (BTEX), and volatile organic compounds (VOCs).
- A pole-mounted transformer located west of the Maintenance Building is referred to as PCA 55. Transformer Manufacturing, Processing and Use. Contaminants of potential concern associated with transformers are polychlorinated biphenyls (PCBs).

Phase One Environmental Site Assessment
September 2022

- Areas of potential environmental concern (APECs) were identified associated with the maintenance shop, transformer unit, ASTs, and former agricultural land use. There were no off-site PCAs identified that were considered to be a significant environmental concern to the Site.
- Sampling programs were conducted at the Site to assess soil and groundwater quality in the APECs for contaminants of potential concern. Analytical results were compared to the applicable Ministry of the Environment, Conservation and Parks (MECP) Site Condition Standards for Residential Use listed in Table 2: Full Depth Generic Site Condition Standards in a Potable Groundwater Condition (Table 2 SCS) in the document *Soil, Ground Water and Sediment Standards for Use under Part XV.1 of the Environmental Protection Act*.
- There were no exceedances of PHC, VOCs, BTEX, PCBs, or Metals, in any of the soil samples. Two of thirteen soil samples that were tested for pesticides in 2016 had exceedances of some pesticide compounds. Shallow soil sample BH102 had Dieldrin and Endrin exceedances. Shallow soil sample BH108 had an exceedance of Dieldrin.
- Groundwater samples that were collected from three monitoring wells in 2016 were tested for PHC, VOCs, BTEX, and Metals. There were no exceedances of any of the parameters tested in the groundwater samples.

Conclusions: There were no new PCAs, APECs, or Contaminants of Potential Concern identified by the updated Phase One ESA. An updated Phase Two ESA report will be prepared based on the updated Phase One ESA.

Table of Contents

1.0	Introduction.....	1
1.1	Phase One Property Information.....	1
1.2	Plan of Survey	1
1.3	Client Contact Information	2
2.0	Scope of Work.....	2
3.0	Records Review	3
3.1	General.....	3
3.1.1	Phase One Study Area Determination.....	3
3.1.2	First Developed Use.....	3
3.1.3	Chain of Title.....	3
3.1.4	Fire Insurance Plans	4
3.1.5	City Directory	4
3.1.6	Previous Environmental Reports	4
3.2	Environmental Source Information.....	5
3.2.1	ERIS Search	5
3.2.2	Regulatory Agencies	8
3.2.3	Region of Durham / Town of Uxbridge	9
3.2.4	Aerial Photographs.....	9
3.2.5	Topography, Hydrology, Geology.....	9
3.2.6	Water Bodies and Areas of Natural Significance	10
4.0	Interviews	11
5.0	Site Visit	11
5.1	Specific Observations at the Phase One Property	11
5.1.1	Fill Materials.....	11
5.1.2	Water Sources	11
5.1.3	Sewage Systems	11
5.1.4	Buildings and Structures	11
5.1.5	Chemical Storage and Tanks	12
5.1.6	Designated Substances & Other Potentially Hazardous Materials.....	12
5.1.7	Vegetation Distress and Staining	12
5.1.8	Housekeeping	12
5.1.9	Adjacent Property Use	12
5.1.10	Written Description of Investigation	13
6.0	Review and Evaluation of Information	14
6.1	Current and Past Uses	14
6.2	Potential Contaminating Activities.....	14
6.3	Areas of Potential Environmental Concern	15
6.4	Contaminants of Potential Concern	15
6.5	Phase One Conceptual Site Model.....	15
7.0	Conclusions	16
8.0	Qualifications of Assessors	17

9.0 Limitations and Use of Report18
10.0 References19

Tables

Table 1: Property Information 1
Table 2: Chain of Title 3
Table 3: Summary of Historical Aerial Photographs..... 9
Table 4: On-Site Potentially Contaminating Activities14
Table 5: Off-Site Potentially Contaminating Activities14

Figures

1 Site Location
2 Regional Plan
3 Site Plan (2022 Image)
4 1927 Aerial Photograph
5 1959 Aerial Photograph
6 1978 Aerial Photograph
7 1983 Aerial Photograph
8 2005 Aerial Photograph
9 2016 Aerial Photograph
10 Conceptual Site Model

Appendices

Appendix A Draft Plan of Subdivision
Appendix B Title Search and Surveys
Appendix C Historical Map - 1877
Appendix D Fire Insurance Search
Appendix E City Directory Search
Appendix F ERIS Report
Appendix G Correspondence
Appendix H Watershed
Appendix I Photographs

Phase One Environmental Site Assessment
September 2022

Disclaimer

This document contains proprietary and confidential information. As such, it is for the sole use of the addressee (which includes the addressee's financial institution and any municipality or regulatory agency to whom the report is submitted by the addressee) and R.J. Burnside & Associates Limited, and proprietary information shall not be disclosed, in any manner, to a third party except by the express written permission of R.J. Burnside & Associates Limited. This document is deemed to be the intellectual property of R.J. Burnside & Associates Limited in accordance with Canadian copyright law.

1.0 Introduction

R.J. Burnside & Associates Limited (Burnside) was retained by China Canada Jing Bei Xin Min International Co. Ltd. to conduct a Phase One Environmental Site Assessment (ESA) for the proposed development of a 2.96 hectare portion of a 40 hectare property located at 309 Zephyr Road, Zephyr, Ontario (the “Site”).

The purpose of the Phase One ESA is to support an application for a proposed Draft Plan of Subdivision to create seven (7) lots on a cul-de-sac extending south from Zephyr Road, and to support an application for a proposed Zoning By-law Amendment to rezone a portion of the Site from “RU – Rural” to “HR – Hamlet Residential” to implement the proposed draft plan of subdivision.

The proposed Draft Plan of Subdivision showing the layout of the proposed lots is provided in Appendix A.

Figure 1 shows the Site location and Figure 2 shows the Site and Study Area.

1.1 Phase One Property Information

Land registry documents confirm the Phase One ESA Site consists of one parcel with an area of approximately 40 hectares (98 acres).

Table 1 below lists the municipal address, the Property Identification Number (PIN) of the Site, the legal description, and the registered owner noted on the parcel register.

Table 1: Property Information

Municipal Address	309 Zephyr Road, Zephyr, Ontario
PIN	26870-0104 (LT)
Legal Description	PART LOTS 24 & 25 CONCESSION 3 SCOTT PART 1 40R24457, SAVE & EXCEPT PART 2 40R30967; TOWNSHIP OF UXBRIDGE
Registered Owner	China Canada Jing Bei Xin Min International Co. Ltd.

The title search documents (parcel register, parcel map, historical title search results, and land transfer records) are provided in Appendix B.

1.2 Plan of Survey

The parcel description for the Site refers to Plan 40R24457 is a Plan of Survey prepared in 2006 which notes the area of the Site (40.0356 hectares). Plan 40R30967 is a Plan of Survey prepared in 2020 which shows Part 2 (300 sq.m.) along the north boundary of the Site. Plan 40R24457 and Plan 40R30967 are provided in Appendix B.

Phase One Environmental Site Assessment
September 2022

1.3 Client Contact Information

Contact information for the client, China Canada Jing Bei Xin Min International Co. Ltd. is shown below:

Mr. Welles Li
China Canada Jing Bei Xin Min International Co. Ltd.
118 Gemini Crescent
Richmond Hill, Ontario L4S 2K7
Email. jingbeixinmin@gmail.com

2.0 Scope of Work

The Phase One ESA was completed in accordance with Ontario Regulation (O. Reg.) 153/04, as amended, and Canadian Standards Association (CSA) Standard Z768-01.

The scope of work included:

- A records review of the Site and surrounding lands in the Study Area;
- Interviews with individuals familiar with the Site;
- A Site visit; and
- Preparation of a Phase One ESA Report.

The following information was used to evaluate past and/or current practices on the Site:

- Aerial photographs and satellite images;
- Geological maps;
- Topographical maps;
- Historical maps and Fire insurance Plans;
- City Directories;
- ERIS database search;
- Watershed mapping;
- Technical Standards & Safety Authority (TSSA) record search; and
- Property ownership (Historical Title Search).

A Site visit was conducted to observe current environmental conditions and to assess:

- Current property uses of the Site;
- Aboveground storage tanks (ASTs) and/or underground storage tanks (USTs);
- Chemical storage and handling;
- Housekeeping and waste disposal practices;
- Infrastructure, utilities, and servicing;
- Evidence of imported fill material;
- Vegetation;
- Water bodies;

Phase One Environmental Site Assessment
September 2022

- Topography;
- Site drainage; and
- Surrounding property uses.

3.0 Records Review

3.1 General

3.1.1 Phase One Study Area Determination

The Study Area for the Phase One ESA consists of the Site and the surrounding properties within 250 m of the Site boundary.

3.1.2 First Developed Use

A historical map of Scott Township dated 1877 (Appendix C) indicates the Site was owned by H.P. Phillips. The Site appeared to be a rural property in 1877. A 1927 aerial photograph shows the Site was cultivated fields (agricultural use). First developed use of the Site is considered to be agricultural use in 1877.

3.1.3 Chain of Title

The chain of title from 1863 to the present is listed in Table 2.

Table 2: Chain of Title

Years Owned	Owner	Property Use
Prior to 1863	Crown	
1863 to 1868	James Henderson	Agricultural
1868 to 1874	Isaac Hall	Agricultural
1874 to 1883	Henry Phillips	Agricultural
1883 to 1894	Albert Lundy	Agricultural
1894 to 1912	Jesse Cook	Agricultural
1912 to 1921	Martha E. Cook	Agricultural
1921 to 1922	Robert F. Kirton	Agricultural
1922 to 1922	William Horner	Agricultural
1922 to 1924	Mary Jane Rye & William Rye	Agricultural
1924 to 1955	John Allan Lockie & Annie B. Lockie	Agricultural
1955 to 1956	John Allan Lockie	Agricultural
1956 to 2011	John Allan Lockie & Elizabeth Lockie	Agricultural and Commercial
2011 to 2016	QSRP Developments Inc.	Agricultural and Commercial
2016 to Present	China Canada Jing Bei Xin Min International Co. Ltd.	Agricultural and Commercial

The title search records are provided in Appendix B.

3.1.4 Fire Insurance Plans

A search was conducted for Fire Insurance Plans (FIP) with coverage of the Site and the Study Area. There were no FIPs available that cover Zephyr or the surrounding areas. The FIP search results are provided in Appendix D.

3.1.5 City Directory

The Site was formerly used as a public golf course (formerly Lockwood Golf Course, renamed in 2012 to Hidden Ridge Golf Course). The golf course, buildings, fuel tanks and equipment were on the west side of the Site.

A City Directory search was requested through ERIS. Directory listings for the years 1962, 1969, 1973/1974, 1979, 1984, 1989, 1994, and 1999 for selected addresses along Zephyr Road and Dafoe Street. The search results list a residential tenant at the Site in 1994 and 1999. Listings for adjacent properties were residential. A business (RSC System Engineering) was listed for the house at 9 Dafoe Street in the 1994 listings. The City Directory search results are provided in Appendix E.

3.1.6 Previous Environmental Reports

Phase I Environmental Site Assessment (revised). 309 Zephyr Road, Grace & Associates Inc. May 1, 2013.

In 2013, a Phase I ESA of 309 Zephyr Road was conducted by Grace & Associates Inc. on behalf of QSRP Developments Inc. The report notes that in 2013, the Site was occupied by a metal storage building, a metal maintenance building, equipment shed, concrete pads from former silos, and a barn structure. The former owner indicated the Site was farmland (agricultural use) until 1982 when the golf course was constructed. Grace & Associates conducted a soil investigation to test soil samples for PHCs, BTEX, VOCs and PCBs, and a groundwater investigation to test groundwater samples for PHCs, BTEX and metals. The analytical results for all of the parameters tested were within the applicable standards for Residential Use listed in MECP Table 2 SCS.

Phase Two Environmental Site Assessment, 309 Zephyr Road, Part of Lot 25, Concession 3, Township of Uxbridge, Ontario

In 2016, a Phase Two ESA was conducted by Cambium Inc. to assess soil and groundwater quality in APECs for contaminants of concern related to historical agricultural use, ASTs, maintenance/repair shop, and a pole-mounted transformer. Soil samples were submitted for analysis of contaminants of potential concern PHC, VOCs including BTEX, PCBs, OC Pesticides and Metals. There were no exceedances of PHC, VOCs, BTEX, PCBs, or Metals, in any of the soil samples. Three monitoring wells were installed and groundwater samples were collected and tested for PHC, VOCs, BTEX,

Phase One Environmental Site Assessment
September 2022

and Metals. There were no exceedances of any of the parameters tested in the groundwater samples.

Thirteen (13) soil samples were submitted for analysis of organochlorine pesticides. There were no pesticide exceedances in eleven (11) of the samples. Two (2) shallow soil samples collected at depths of 0.2 - 0.4 m below ground surface (bgs) had exceedances of pesticide compounds. Sample BH102 had exceedances of pesticides Dieldrin and Endrin. Sample BH108 had exceedances of pesticide Dieldrin.

3.2 Environmental Source Information

3.2.1 ERIS Search

A record search of the following environmental databases was conducted through Environmental Risk Information Services (ERIS) to identify records in the Study Area.

The following databases were included in the ERIS search:

Federal Government Source Databases

- Contaminated Sites on Federal Land;
- Environmental Effects Monitoring;
- Environmental Issues Inventory System;
- Federal Convictions;
- Fisheries & Oceans Fuel Tanks;
- Indian & Northern Affairs Fuel Tanks;
- National Analysis of Trends in Emergencies System (NATES);
- National Defense & Canadian Forces Fuel Tanks;
- National Defense & Canadian Forces Spills;
- National Defense & Canadian Forces Waste Disposal Sites;
- National Environmental Emergencies System (NEES);
- National PCB Inventory;
- National Pollutant Release Inventory;
- Parks Canada Fuel Storage Tanks; and
- Transport Canada Fuel Storage Tanks.

Provincial Government Source Databases

- Abandoned Aggregate Inventory;
- Abandoned Mine Information System;
- Aggregate Inventory;
- Borehole;
- Certificates of Approval;
- Certificates of Property Use;

Phase One Environmental Site Assessment
September 2022

- Commercial Fuel Oil Tanks;
- Compliance and Convictions;
- Drill Hole Database;
- Environmental Activity and Sector Registry;
- Environmental Compliance Approval;
- Environmental Registry;
- Fuel Storage Tank;
- Fuel Storage Tank – Historic;
- Inventory of Coal Gasification Plants and Coal Tar Sites;
- Inventory of PCB Storage Sites;
- Landfill Inventory Management Ontario;
- List of TSSA Expired Facilities
- Mineral Occurrences;
- Non-Compliance Reports;
- Ontario Oil and Gas Wells;
- Ontario Regulation 347 Waste Generators Summary;
- Ontario Regulation 347 Waste Receivers Summary;
- Ontario Spills;
- Orders;
- Permit to Take Water;
- Pesticide Register;
- Private and Retail Fuel Storage Tanks;
- Record of Site Condition;
- TSSA Historic Incidents;
- TSSA Incidents;
- TSSA Pipeline Incidents;
- TSSA Variances for Abandonment of Underground Storage Tanks;
- Waste Disposal Sites – MOECC 1991 Historical Approval Inventory;
- Waste Disposal Sites – MOECC CA Inventory;
- Wastewater Discharger Registration Database; and
- Water Well Information System.

Private Source Databases

- Anderson's Storage Tanks;
- Anderson's Waste Disposal Sites;
- Automobile Wrecking & Supplies;
- Canadian Mine Locations;
- Canadian Pulp and Paper;
- Chemical Register;
- ERIS Historical Searches;
- Oil and Gas Wells;

Phase One Environmental Site Assessment
September 2022

- Retail Fuel Storage Tanks; and
- Scott's Manufacturing Directory.

A total of 96 records were identified in the ERIS report. Fifteen (15) of the records were associated with the Site and the remaining records (81) were at off-site locations. The on-site records consisted of 13 water well records (WWIS) and 2 ERIS searches.

The ERIS report is provided in Appendix F.

3.2.1.1 Commercial Fuel Oil Tanks (CFOT)

There was 1 record identified in the Commercial Fuel Oil Tanks (CFOT) database associated with a 500-gallon steel tank located at 310 Regional Road 13, Zephyr situated approximately 146 m northwest of the Site. The tank distributor is Shell Canada Inc. and is 25+ years old. Based on the location of the tank and the inferred direction of groundwater flow, this tank is not considered to be a significant environmental concern to the Site.

3.2.1.2 ERIS Historical Searches (EHS)

There were 2 records identified in the ERIS Historical Searches (EHS) database associated with environmental risk reports and document searches for properties in the Study Area. These records are not an environmental concern to the Site.

3.2.1.3 Fuel Storage Tank (FST)

There were 3 records listed in the Fuel Storage Tank (FST) database associated with fuel tanks at Zephyr Mini Mart and Gas Bar, 13029 Durham Rd Concession 3, situated approximately 152.6 m northwest of the Site. Two of the tanks are single-wall gasoline USTs, installed in 1991 with a capacity of 22,700 L. The third tank is a single-wall diesel UST, installed in 1991 with a capacity of 15,000 L. Based on the locations of the tanks and the inferred direction of groundwater flow, these tanks are not considered to be a significant environmental concern to the Site.

3.2.1.4 Fuel Storage Tank – Historic (FSTH)

There were 2 records listed in the Fuel Storage Tank – Historic (FSTH) database both associated with the fuel tanks located at Zephyr Mini Mart and Gas bar, 13029 Durham Rd Concession 3, situated approximately 152.6 m northwest of the Site. Based on the locations of the tanks and the inferred direction of groundwater flow, these tanks are not considered to be a significant environmental concern to the Site.

3.2.1.5 Private and Retail Fuel Storage Tanks (PRT)

There was 1 record listed in the Private and Retail Fuel Storage Tanks (PRT) database associated with a retail tank at the Zephyr Mini Mart and Gas Bar located at Lot 26, Concession 3, situated approximately 172 m northwest of the Site. Based on the location of the tank and the inferred direction of groundwater flow, this tank is not considered to be a significant environmental concern to the Site.

3.2.1.6 Ontario Spills (SPL)

There was 1 record listed in the Ontario Spills (SPL) database associated with a spill in 2000 at Zephyr Mini Mart and Gas Bar, situated 161 m west of the Site. The spill record notes the creek had a diesel odour. The cause and reason for the incident are noted as “unknown”. This spill record is not considered to be a significant environmental concern to the Site.

3.2.1.7 Water Well Information System (WWIS)

There were 86 records listed in the Water Well Information System (WWIS) database. The well records indicate overburden on the Site is comprised of clay (0-15ft) and medium sand (15-25ft).

3.2.1.8 Summary

There was 1 spill record located within the Study Area, however the spill details are unknown, other than the creek had a diesel odour. The spill record is not considered to be a significant environmental concern to the Site. Based on the inferred direction of groundwater flow, off-site fuel tanks identified west and northwest of the Site are not considered to be a significant environmental concern to the Site.

3.2.2 Regulatory Agencies

3.2.2.1 Ministry of the Environment and Climate Change

The study included a search of Ministry of the Environment, Conservation and Parks (MECP) databases. Details for MECP records identified in the Study Area are listed in the ERIS report in Appendix F.

3.2.2.2 Technical Standards and Safety Authority

The Technical Standards and Safety Authority (TSSA) Fuel Safety Branch was contacted to search for records at the Site. The TSSA’s response noted “We confirm that there are no records in our current database of any fuel storage tanks at the subject address(es).” Correspondence from the TSSA is provided in Appendix G.

3.2.3 Region of Durham / Town of Uxbridge

The Durham Regional Official Place was reviewed. The Site is zoned as a Major Open Space Areas.

The Town of Uxbridge Official Plan was reviewed. The Site is zoned as a Rural Area (golf course) and an Environmental Protection Zone (wetland).

3.2.4 Aerial Photographs

Historical aerial photographs from 1927 to 2022 were examined to identify historical property use, development, and changes in property use during this 95-year period.

While the resolution of the images limits observation of the surface conditions, Table 3 summarizes interpretations of the aerial photographs and property uses.

Table 3: Summary of Historical Aerial Photographs

Figure	Year	Description	Property Use
4	1927	Farmland and wetland	Agricultural or Other Use
5	1959	Farmland and wetland	Agricultural or Other Use
6	1978	Farmland and wetland	Agricultural or Other Use
7	1983	Golf course, farmland, wetland	Commercial and Agricultural or Other Use
8	2005	Golf course, farmland, wetland	Commercial and Agricultural or Other Use
9	2016	Former golf course, farmland, wetland	Commercial and Agricultural or Other Use
10	2022	Former golf course, farmland, wetland	Commercial and Agricultural or Other Use

Summary

There were no significant environmental concerns to the Site identified in the review of aerial photographs.

3.2.5 Topography, Hydrology, Geology

The topography of the Site and surrounding area is relatively hilly. Elevation of the Site varies between approximately 255m and 240m above sea level (asl). The inferred direction of groundwater flow varies throughout the Site. Generally, groundwater flows northeast towards the river found in the wetland on the eastern portion of the Site.

The Site is within the Black River Watershed, that drains northward into Lake Simcoe.

Phase One Environmental Site Assessment
September 2022

A review of available mapping by the Ontario Geological Survey was undertaken to characterize the general surficial and bedrock geology of the area.

Surficial geology of the Site is comprised of coarse-textured glaciolacustrine deposits of sand, gravel, minor silt and clay and stone-poor sandy to silty till.

Bedrock is described as limestone, dolostone, shale, arkose and sandstone. The Site is within the Ottawa Group and Simcoe Group, part of the Shadow Lake Formation.

3.2.6 Water Bodies and Areas of Natural Significance

The Zephyr-Egypt Wetland Complex is a Provincially Significant Wetland that covers the east part of the Site. Zephyr Creek flows north through the wetland on the Site.

The Site is within the Black River Watershed, which drains northward into Lake Simcoe.

Various databases and documents were reviewed to determine if the Site is in an Area of Natural Significance, defined as any of the following:

1. An area reserved or set apart as a provincial park or conservation reserve under the Provincial Parks and Conservation Reserves Act, 2006.
2. An area of natural and scientific interest (life science or earth science) identified by the Ministry of Natural Resources as having provincial significance.
3. A wetland identified by the Ministry of Natural Resources as having provincial significance.
4. An area designated by a municipality in its official plan as environmentally significant, however expressed, including designations of areas as environmentally sensitive, as being of environmental concern and as being ecologically significant.
5. An area designated as an escarpment natural area or an escarpment protection area by the Niagara Escarpment Plan under the Niagara Escarpment Planning and Development Act.
6. An area identified by the Ministry of Natural Resources as significant habitat of a threatened or endangered species.
7. An area which is habitat of a species that is classified under Section 7 of the Endangered Species Act, 2007 as a threatened or endangered species.
8. Property within an area designated as a natural core area or natural linkage area within the area to which the Oak Ridges Moraine Conservation Plan under the Oak Ridges Moraine Conservation Act, 2001 applies.
9. An area set apart as a wilderness area under the Wilderness Areas Act.

The Provincially Significant Wetland is considered an Area of Natural Significance. The Site is also within the Greenbelt Plan as Protected Countryside. The Town of Uxbridge Official Plan has the wetland on the Site zoned as an Environmental Protection Zone.

4.0 Interviews

Burnside has conducted several studies related to the Site. The current occupant of the residential dwelling at the Site confirmed that the agricultural field east of the Storage Shed has not been farmed for approximately 5 years. Material and equipment is being temporarily stored on the concrete pad west of the Maintenance Building. There were no significant fuel spills or chemical spills reported on the Site or at adjacent properties.

5.0 Site Visit

Site visits were conducted by Chase Beck and Kathleen Langstaff to observe and document current environmental conditions. A visual assessment of adjacent properties and surrounding property uses was completed from publicly accessible areas. Photographs from the Site visits are provided in Appendix I.

5.1 Specific Observations at the Phase One Property

The Site was formerly used as a public golf course (formerly Lockwood Golf Course, renamed in 2012 to Hidden Ridge Golf Course). The golf course buildings are on the west side of the Site. The equipment shed and silos have been removed from the Site.

5.1.1 Fill Materials

There were no significant quantities of fill material identified at the Site. A mixture of crushed asphalt and gravel had been placed on the driveway. It is assumed gravel was used to create a base when constructing the buildings and concrete pads for the silos. There were no significant environmental concerns associated with fill material.

5.1.2 Water Sources

Water supply wells provide water sources for residential properties in the area. A hydrogeological assessment indicated the proposed development is suitable for private servicing for the proposed seven lot residential development.

5.1.3 Sewage Systems

A hydrogeological assessment indicated the proposed lots are compatible with other residential lots in the hamlet and will be serviced for sewage disposal.

5.1.4 Buildings and Structures

The golf course Storage Shed and Maintenance Building) are on the west side of the Site. The residential dwelling and former clubhouse are at the west side of the Site, near the driveway entrance at Dafoe Street. The equipment shed and silos have been removed from the Site.

5.1.5 Chemical Storage and Tanks

The Site was formerly used as a public golf course (formerly Lockwood Golf Course, renamed in 2012 to Hidden Ridge Golf Course). Aboveground storage tanks (ASTs) for storing diesel fuel and gasoline for golf course maintenance vehicles were formerly on the west part of the Site, west of the driveway, near the on-site transformer pole. The capacity of each tank was 900 L. The two ASTs west of the driveway were removed in 2011. Two ASTs that were situated south of the driveway were outside of the proposed development area. The former ASTs are identified as PCA 28. Gasoline and Associated Products Storage in Fixed Tanks.

Contaminants of potential concern associated with fuel storage and dispensing are petroleum hydrocarbons (PHC), benzene, toluene, ethylbenzene and xylenes (BTEX).

5.1.6 Designated Substances & Other Potentially Hazardous Materials

There were no environmental concerns relating to designated substances or other hazardous materials.

5.1.7 Vegetation Distress and Staining

The west portion of the Site is the former golf course area. The east portion of the Site is a Provincially Significant Wetland. There was no evidence of vegetation distress or staining on the Site.

5.1.8 Housekeeping

There were no environmental concerns relating to litter or housekeeping.

5.1.9 Adjacent Property Use

A visual assessment of properties surrounding the Site was completed from publicly accessible areas. Residential dwellings are north of the Site along Zephyr Road and west of the Site along Dafoe Street. A community hall (Scott Zephyr Hall) and a community park (Zephyr Park) are on the north side of Zephyr Road. The Zephyr-Egypt Provincially Significant Wetland Complex is east and south of the Site.

The following property uses were identified at adjacent properties:

- Residential Use – West and north of the Site;
- Agricultural or Other Use – East and south of the Site;
- Commercial Use – Northwest and south of the Site;
- Community Use – north of the Site; and
- Parkland Use – north of the Site.

Phase One Environmental Site Assessment
September 2022

There were no significant environmental concerns to the Site identified in the review of adjacent property uses.

5.1.10 Written Description of Investigation

The Phase One ESA was completed in accordance with O. Reg. 153/04, as amended.

The work included:

- A records review of the Site and surrounding lands in the Study Area;
- Interviews with individuals familiar with the Site; and
- A Site visit and visual assessment of the property and surrounding land uses.

6.0 Review and Evaluation of Information

6.1 Current and Past Uses

A review of available information indicates the following timeline of historical and current property uses at the Site:

- Agricultural Use (<1863 to 2016) – Farmland and pasture.
- Commercial Use (1982 to 2016) – Lockwood / Hidden Ridge Golf Course.
- Agricultural and Other Use (1927 to present) – Zephyr-Egypt Provincially Significant Wetland located on the east portion of the Site.

6.2 Potential Contaminating Activities

A Potentially Contaminating Activity (PCA) is a property use or activity listed in O. Reg. 153/04 that is occurring or has occurred in the Phase One ESA Study Area.

Four PCAs were identified on the Site which are listed in Table 4.

Table 4: On-Site Potentially Contaminating Activities

PCA	Description	On-Site PCA
27	Garages and Maintenance and Repair of Railcars, Marine Vehicles and Aviation Vehicles.	Farm equipment and Golf Course equipment, near the old maintenance building.
28	Gasoline and Associated Products Storage in Fixed Tanks	Formerly 2 ASTs west of driveway, west of Maintenance Building. Formerly 2 ASTs south of driveway, outside proposed development area.
40	Pesticides (including herbicides, fungicides and anti-fouling agents) Manufacturing, Processing, Bulk Storage and Large Scale Applications	Potential use of agricultural pesticides on farmland.
55	Transformer Manufacturing, Processing and Use	Pole-mounted transformer on-site.

Potential contamination is associated with the on-site PCAs listed above.

Off-site PCAs were identified west of the Site. Off-site PCAs are listed in Table 5.

Table 5: Off-Site Potentially Contaminating Activities

PCA	Description	On-Site PCA
28	Gasoline and Associated Products Storage in Fixed Tanks	Fuel tanks located at Zephyr Mini Mart

6.3 Areas of Potential Environmental Concern

An area of potential environmental concern (APEC) is an area on, in or under a Phase One ESA Site, where one or more contaminants are potentially present, as determined by a Phase One ESA.

- APEC A is associated with former on-site fuel tanks, on west side of the driveway.
- APEC B is associated with potential pesticides use on former agricultural land.
- APEC C is associated with maintenance/repair of equipment.
- APEC D is associated with the pole-mounted transformer pole in centre of the Site.

6.4 Contaminants of Potential Concern

Contaminants of potential concern (COPC) associated with the above APECs are:

- Petroleum Hydrocarbons (PHCs);
- Benzene, Toluene, Ethylbenzene and Xylenes (BTEX);
- Volatile Organic Compounds (VOCs);
- Polychlorinated Biphenyls (PCBs);
- Organochlorine Pesticides (OC); and
- Metals and Inorganics.

Soil samples were collected from the APECs in 2016 and submitted for analysis of contaminants of potential concern listed above. There were no exceedances of PHCs, VOCs, BTEX, PCBs, or Metals in any of the soil samples. Two of thirteen soil samples that were tested for pesticides had exceedances of some of the pesticide compounds. Shallow soil sample BH102 had Dieldrin and Endrin exceedances. Shallow soil sample BH108 had an exceedance of Dieldrin.

Groundwater samples that were collected from three monitoring wells in 2016 were tested for PHCs, VOCs, BTEX, and Metals. There were no exceedances of any of the parameters tested in the groundwater samples.

6.5 Phase One Conceptual Site Model

The Conceptual Site Model (Figure 10) identifies the Site boundary, adjacent property use, the inferred direction of groundwater flow and roadways. The uncertainty or absence of information of each of the Phase One components could affect the validity of the model.

7.0 Conclusions

The Phase One ESA was completed in accordance with Ontario Regulation (O. Reg.) 153/04, as amended, and Canadian Standards Association (CSA) Standard Z768-01.

The findings of the study are as follows:

- The proposed development area is part of the former Lockwood Golf Course, which also operated as Hidden Ridge Golf Course.
- Historically, the west part of the Site was used as farmland from the 1800s until the Site was developed into a golf course in 1982. An agricultural field east of the Storage Building continued to be used for farming until approximately 2016. The potential use of pesticides on the field is identified as PCA 40. Pesticides (including Herbicides, Fungicides and Anti-Fouling Agents) Manufacturing, Processing, Bulk Storage and Large-Scale Applications. Contaminants of potential concern associated with pesticides are organochlorine pesticide compounds and metals.
- Aboveground storage tanks (ASTs) for storing diesel fuel and gasoline were formerly on the Site. The former ASTs are identified as PCA 28. Gasoline and Associated Products Storage in Fixed Tanks. Contaminants of potential concern associated with fuels are PHCs, and BTEX.
- Maintenance Building was formerly used for maintenance of farm and golf course equipment. Maintenance shops/garages are referred to as PCA 27. Garages and Maintenance and Repair of Railcars, Marine Vehicles and Aviation Vehicles. Contaminants of potential concern associated with fuels, oils, lubricants, fluids, and solvents are PHCs, BTEX, and VOCs.
- A pole-mounted transformer located west of the Maintenance Building is referred to as PCA 55. Transformer Manufacturing, Processing and Use. Contaminants of potential concern associated with transformers are PCBs.
- APECs were identified associated with the maintenance shop, transformer unit, ASTs, and former agricultural land use. There were no off-site PCAs identified that were considered to be a significant environmental concern to the Site.
- Sampling programs were conducted at the Site to assess soil and groundwater quality in the APECs for contaminants of potential concern. Analytical results were compared to applicable MECP standards for Residential Use listed in Table 2 SCS. Analytical results for soil and groundwater samples were within the applicable standards for the parameters tested, with the exception of two shallow soil samples (BH102 and BH108) that had exceedances of pesticide compounds.

There were no new PCAs, APECs, or Contaminants of Potential Concern identified by the updated Phase One ESA. An updated Phase Two ESA report will be prepared based on the updated Phase One ESA.

8.0 Qualifications of Assessors

The following staff conducted the work presented herein:

Chase Beck, B.Sc., G.I.T.

Chase Beck is an Environmental Scientist with experience in environmental and hydrological investigations, sample collection, and scientific research. Chase has conducted numerous Phase One and Phase Two ESA in accordance with the requirements of O. Reg. 153/04 and CSA Standard Z768-01. For this project, Chase conducted a Site visit and assisted with report preparation.

Kathleen E. Langstaff, B.Sc., P.Geo., QP_{ESA}

Kathleen Langstaff is a Licensed Professional Geoscientist with over 20 years of experience in environmental investigations. Ms. Langstaff has conducted numerous Phase One and Phase Two Environmental Site Assessments (ESA) at a variety of sites involving potentially contaminated soil and groundwater in urban and remote areas. Kathleen is a Qualified Person (QP) as per O. Reg. 153/04 and her project experience includes soil investigations, groundwater studies, drilling and test pit programs, tank removals, excavation of contaminated material and remediation. For this project, Kathleen conducted the records review, interview, Site visit, and prepared the report.

R.J. Burnside & Associates Limited

Burnside was founded in 1970 and currently comprises over 400 professional, technical, and support staff providing a wide range of environmental and engineering services to both the public and private sectors, domestically and internationally. Burnside provides a wide range of specialized ESA services.

9.0 Limitations and Use of Report

R.J. Burnside & Associates Limited confirms that it has completed a Phase One ESA at the Site located at 309 Zephyr Road, Zephyr, Ontario, and has made the findings and conclusions provided herein.

The conclusions in this report are professional opinions based upon observations of the Site conditions existing at the time of our assessment. This report has been prepared in accordance with accepted environmental study and/or engineering practices for a Phase One Environmental Site Assessment in accordance with O. Reg. 153/04, as amended.

It should be noted that some of the information and resulting conclusions of a Phase One ESA are time sensitive. Burnside does not guarantee the accuracy and reliability of the information provided by other persons or agencies and does not claim responsibility for undisclosed or non-visible environmental concerns that may result in costs for environmental clean-up or remediation.

The results of an investigation of this nature should, in no way, be construed as a warranty that the Site is free from any and all contamination from past or current practices.

This report was prepared for the use of our client, China Canada Jing Bei Xin Min International Co. Ltd., and any financial institution, municipality or regulatory agency, to which the report is submitted by the addressee. Any use of, reliance on, or decisions based on this report by a third party are the responsibility of such third parties. Burnside accepts no responsibility for damages, if any, suffered by any third party as a result of decisions made or actions based on this report. Reports or memoranda resulting from this assignment are not to be used, in whole or in part, outside the client's organization without prior written permission.

10.0 References

Canadian County Atlas Digital Project Map Collection. Township of Scott. 1877.

Ontario Geological Survey 2010. 1:50,000 scale. Surficial Geology of Southern Ontario; Ontario Geological Survey, Miscellaneous Release – Data 128 – Revised.

Ontario Geological Survey 2011. 1:250,000 scale. Bedrock geology of Ontario; Ontario Geological Survey, Miscellaneous Release – Data 126 – Revision 1.

Ontario Regulation 153/04, Environmental Protection Act, 2004.

Ontario Regulation 511/09, Environmental Protection Act, 2009.

Ontario Regulation 269/11, Environmental Protection Act, 2011.

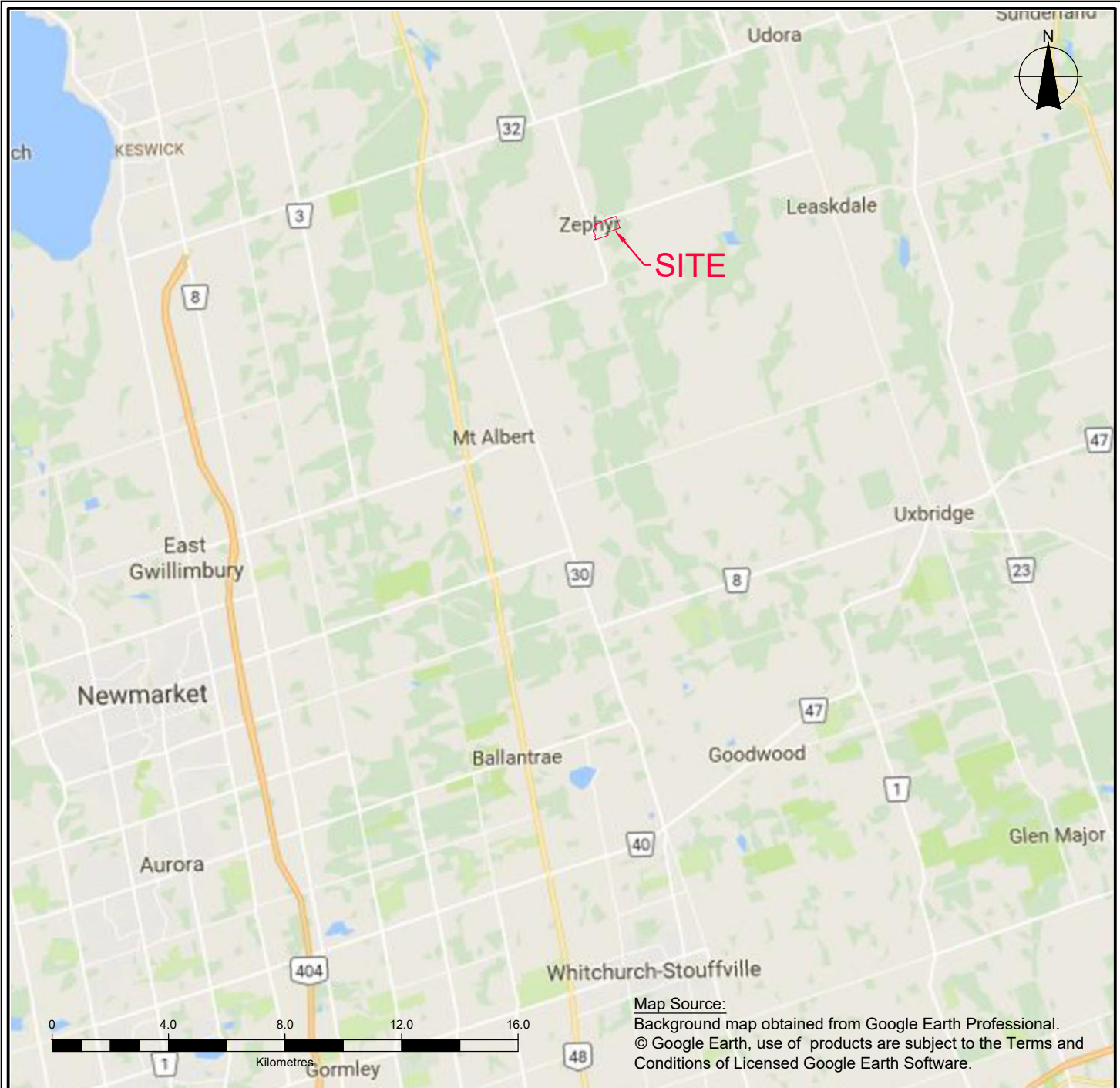


BURNSIDE

[THE DIFFERENCE IS OUR PEOPLE]



Figures



Map Source:
 Background map obtained from Google Earth Professional.
 © Google Earth, use of products are subject to the Terms and
 Conditions of Licensed Google Earth Software.



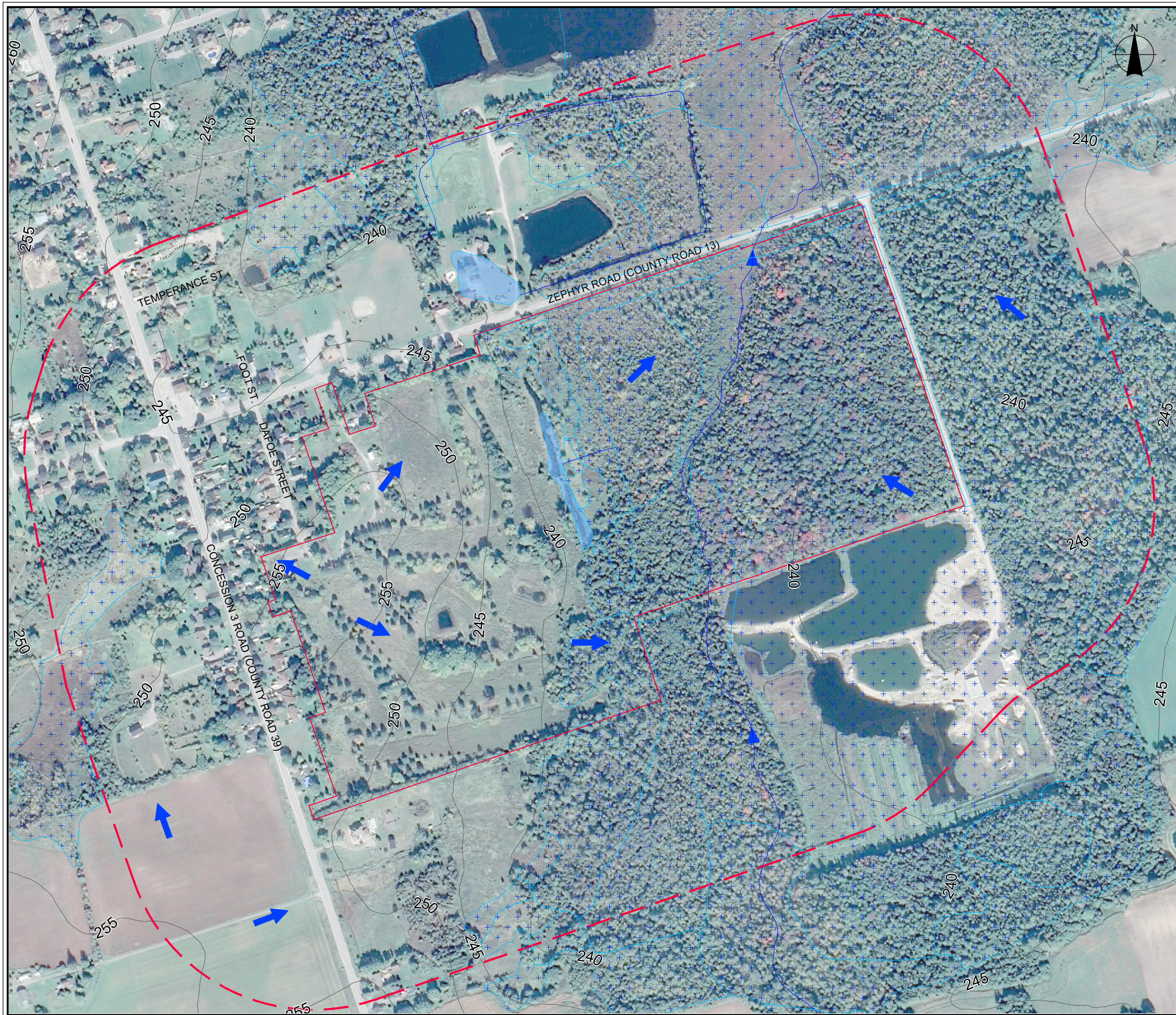
KEY MAP OF ONTARIO



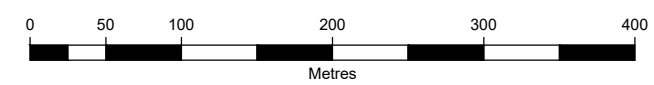
Client
**CHINA CANADA JING BEI XIN MIN
 INTERNATIONAL CO. LTD.**

Figure Title
**PHASE ONE
 ENVIRONMENTAL SITE ASSESSMENT
 SITE LOCATION MAP**

Drawn C.S.	Checked K.L.	Date AUGUST 2022	Figure No. 1
Scale 1:200,000	Project No. 300041026		



- LEGEND**
- APPROXIMATE SITE BOUNDARY
 - - - 250m SITE BUFFER
 - 190 GROUND SURFACE CONTOUR - 5m (m asl)
 - WATERCOURSE
 - WETLAND
 - ➔ INFERRED SURFACE WATER AND SHALLOW GROUNDWATER FLOW DIRECTION
 - ▶ WATERCOURSE FLOW DIRECTION



Satellite & Air Photo Source:
 Background satellite / air photo circa 2022 obtained from Google Earth Professional
 © Google Earth, use of products are subject to the Terms and Conditions of Licensed Google Earth Software.



Client
CHINA CANADA JING BEI XIN MIN INTERNATIONAL CO. LTD.

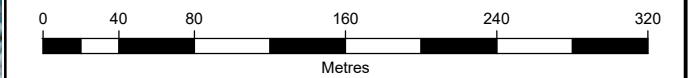
Figure Title
PHASE ONE ENVIRONMENTAL SITE ASSESSMENT
 REGIONAL PLAN

Drawn C.S.	Checked K.L.	Date AUGUST 2022	Figure No. 2
Scale 1:5,000	Project No. 300041026		



LEGEND

— APPROXIMATE SITE BOUNDARY



Satellite & Air Photo Source:
 Background satellite / air photo circa 2022 obtained from Google Earth Professional
 © Google Earth, use of products are subject to the Terms and Conditions of Licensed Google Earth Software.



Client
CHINA CANADA JING BEI XIN MIN INTERNATIONAL CO. LTD.

Figure Title
PHASE ONE ENVIRONMENTAL SITE ASSESSMENT
 SITE PLAN

Drawn C.S.	Checked K.L.	Date AUGUST 2022	Figure No. 3
Scale 1:4,000	Project No. 300041026		




LEGEND

— APPROXIMATE SITE BOUNDARY

0 50 100 200 300 400
Metres

Air Photo Source:
Background 1927 air photo reproduced with the permission of
Natural Resources Canada, courtesy of the National Air Photo
Library

 **BURNSIDE**

Client
**CHINA CANADA JING BEI XIN MIN
INTERNATIONAL CO. LTD.**

Figure Title
**PHASE ONE
ENVIRONMENTAL SITE ASSESSMENT**
1927 AERIAL PHOTOGRAPHY

Drawn C.S.	Checked K.L.	Date AUGUST 2022	Figure No. 4
Scale 1:5,000	Project No. 300041026		




LEGEND

— APPROXIMATE SITE BOUNDARY

0 50 100 200 300 400
Metres

Air Photo Source:
Background 1959 air photo reproduced with the permission of Natural Resources Canada, courtesy of the National Air Photo Library

 **BURNSIDE**

Client
CHINA CANADA JING BEI XIN MIN INTERNATIONAL CO. LTD.

Figure Title
PHASE ONE ENVIRONMENTAL SITE ASSESSMENT
1959 AERIAL PHOTOGRAPHY

Drawn C.S.	Checked K.L.	Date AUGUST 2022	Figure No. 5
Scale 1:5,000	Project No. 300041026		




LEGEND

— APPROXIMATE SITE BOUNDARY

0 50 100 200 300 400
Metres

Air Photo Source:
Background 1978 air photo reproduced with the permission of the Archives of Ontario, courtesy of the Ontario Ministry of Government and Consumer Services.

 **BURNSIDE**

Client
CHINA CANADA JING BEI XIN MIN INTERNATIONAL CO. LTD.

Figure Title
PHASE ONE ENVIRONMENTAL SITE ASSESSMENT
1978 AERIAL PHOTOGRAPHY

Drawn C.S.	Checked K.L.	Date AUGUST 2022	Figure No. 6
Scale 1:5,000	Project No. 300041026		




LEGEND

— APPROXIMATE SITE BOUNDARY

0 50 100 200 300 400
Metres

Air Photo Source:
Background 1983 air photo reproduced with the permission of the Archives of Ontario, courtesy of the Ontario Ministry of Government and Consumer Services.

 **BURNSIDE**

Client
CHINA CANADA JING BEI XIN MIN INTERNATIONAL CO. LTD.

Figure Title
PHASE ONE ENVIRONMENTAL SITE ASSESSMENT
1983 AERIAL PHOTOGRAPHY

Drawn C.S.	Checked K.L.	Date AUGUST 2022	Figure No. 7
Scale 1:5,000	Project No. 300041026		



LEGEND

— APPROXIMATE SITE BOUNDARY

0 50 100 200 300 400
Metres

Satellite & Air Photo Source:
Background satellite / air photo circa 2005 obtained from Google Earth Professional
© Google Earth, use of products are subject to the Terms and Conditions of Licensed Google Earth Software.

Client

CHINA CANADA JING BEI XIN MIN INTERNATIONAL CO. LTD.



Figure Title

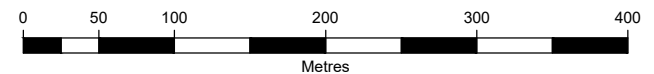
PHASE ONE ENVIRONMENTAL SITE ASSESSMENT
2005 AERIAL PHOTOGRAPHY

Drawn C.S.	Checked K.L.	Date AUGUST 2022	Figure No. 8
Scale 1:5,000	Project No. 300041026		



LEGEND

— APPROXIMATE SITE BOUNDARY



Satellite & Air Photo Source:
 Background satellite / air photo circa 2016 obtained from Google Earth Professional
 © Google Earth, use of products are subject to the Terms and Conditions of Licensed Google Earth Software.



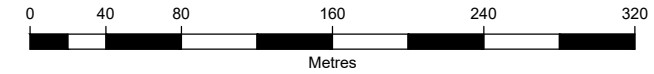
Client
CHINA CANADA JING BEI XIN MIN INTERNATIONAL CO. LTD.

Figure Title
PHASE ONE ENVIRONMENTAL SITE ASSESSMENT
 2016 AERIAL PHOTOGRAPHY

Drawn C.S.	Checked K.L.	Date AUGUST 2022	Figure No. 9
Scale 1:5,000	Project No. 300041026		



- LEGEND**
- APPROXIMATE SITE BOUNDARY
 - - - PROPOSED DEVELOPMENT AREA
 - 190 GROUND SURFACE CONTOUR - 5m (m asl)
 - WATERCOURSE
 - WETLAND
 - ➔ INFERRED SURFACE WATER AND SHALLOW GROUNDWATER FLOW DIRECTION
 - ▶ WATERCOURSE FLOW DIRECTION



Satellite & Air Photo Source:
 Background satellite / air photo circa 2022 obtained from Google Earth Professional
 © Google Earth, use of products are subject to the Terms and Conditions of Licensed Google Earth Software.



Client
CHINA CANADA JING BEI XIN MIN INTERNATIONAL CO. LTD.

Figure Title
PHASE ONE ENVIRONMENTAL SITE ASSESSMENT
 CONCEPTUAL SITE MODEL

Drawn C.S.	Checked K.L.	Date AUGUST 2022	Figure No. 10
Scale 1:4,000	Project No. 300041026		



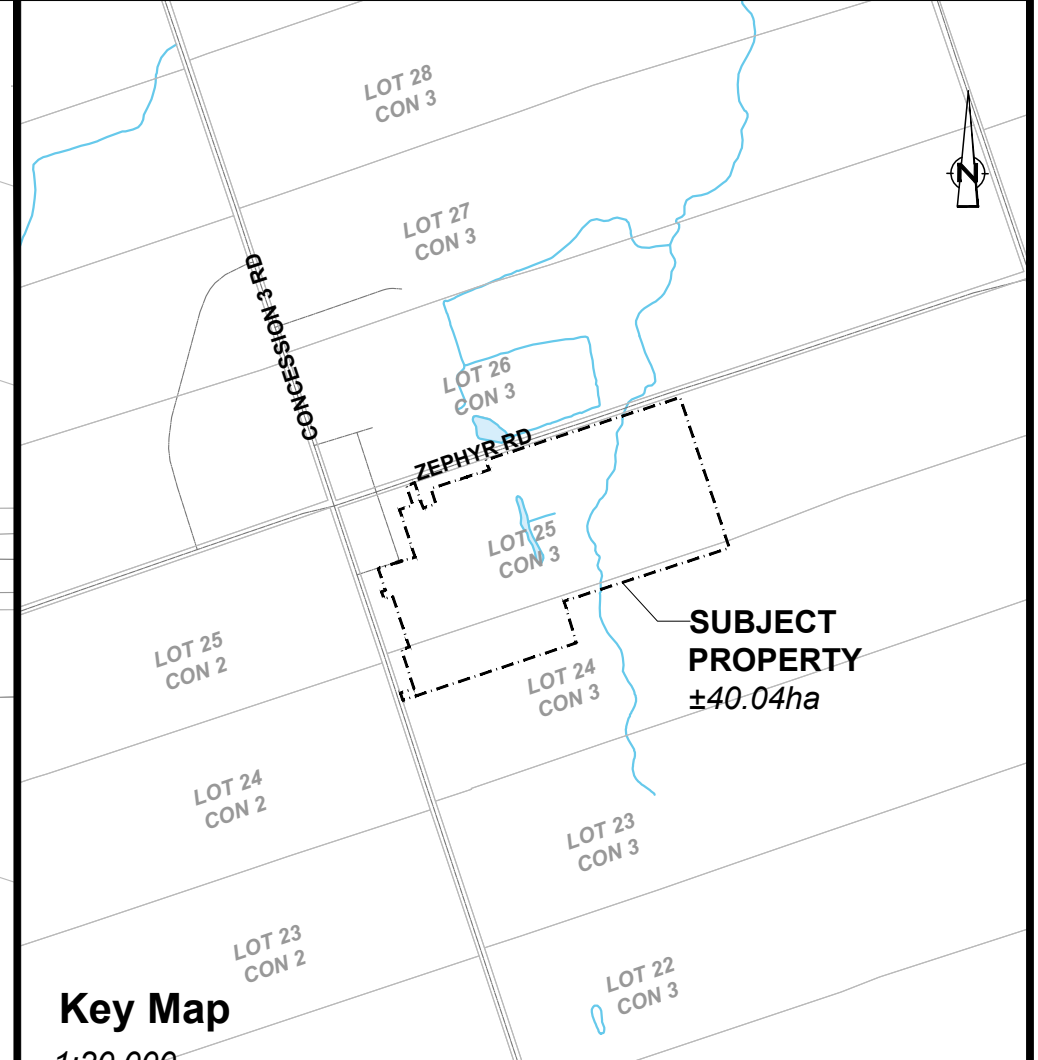
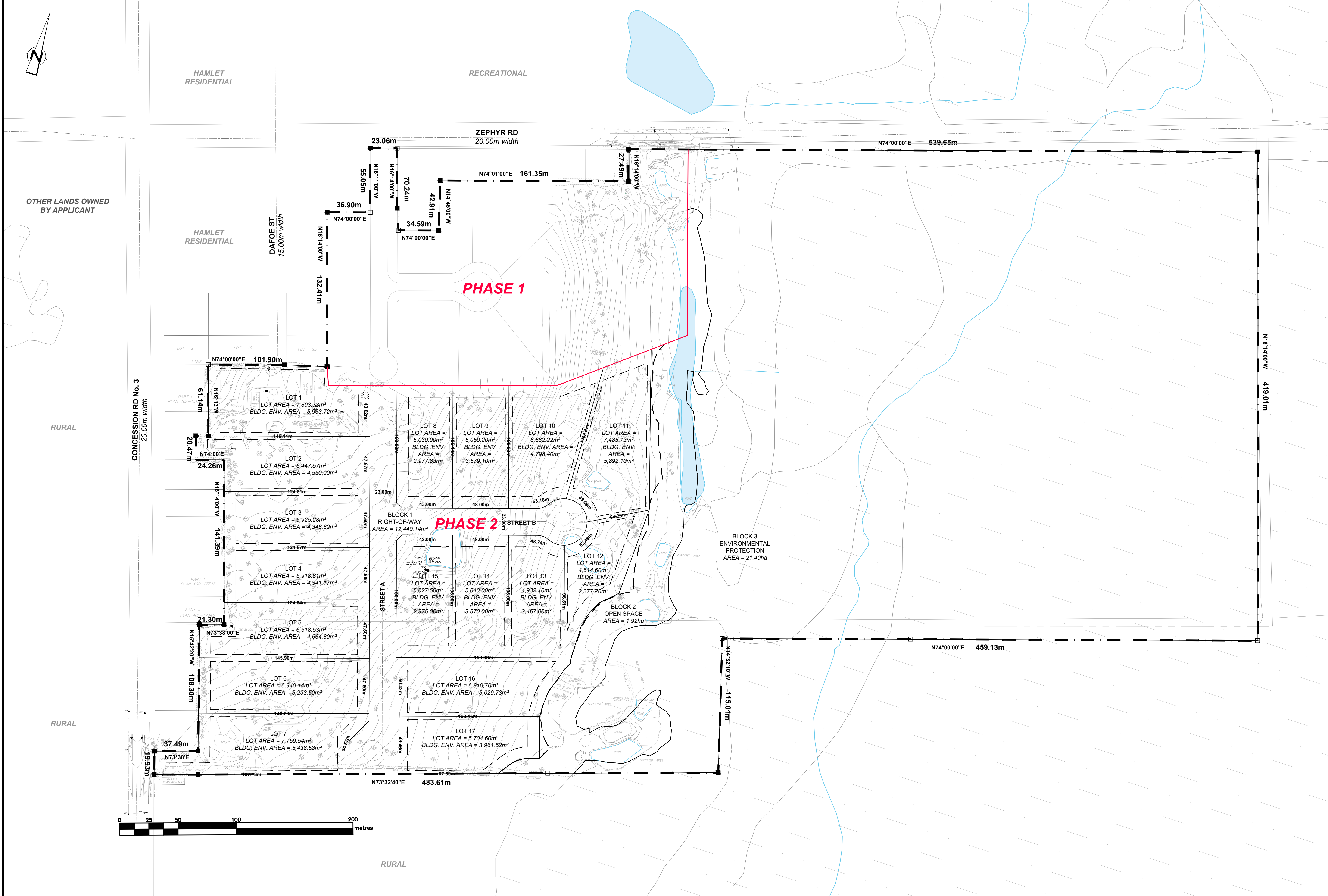
BURNSIDE

[THE DIFFERENCE IS OUR PEOPLE]

Appendix A

Draft Plan of Subdivision

Appendix A



Key Map
1:20,000

LEGEND

- SUBJECT BOUNDARY
- EXISTING PARCEL
- PROPOSED LOT LINE
- EXISTING BUILDING
- WATERBODY / WATERCOURSE
- EXISTING ENVIRONMENTAL PROTECTION AREA
- EP BUFFER (30m)
- BUILDING ENVELOPE as per Hamlet Residential (HR) Zone
Front Yard: 10m, Ext. Side Yard: 10m, Int. Side Yard: 10m

Submission Requirements

ADDITIONAL INFORMATION REQUIRED UNDER SECTION 51-17 (a-i) THE PLANNING ACT

- a) As shown on this Draft Plan
- b) As shown on this Draft Plan
- c) As shown on this Draft Plan
- d) As shown on this Draft Plan
- e) As shown on this Draft Plan
- f) As shown on this Draft Plan
- g) As shown on this Draft Plan
- h) As shown on this Draft Plan
- i) As shown on this Draft Plan
- j) As shown on this Draft Plan
- k) As shown on this Draft Plan
- l) As shown on this Draft Plan

OWNER'S CERTIFICATE
I hereby authorize EcoVue Consulting Services Inc. to prepare and submit this plan to the Region of Durham

Date

SURVEYOR'S CERTIFICATE
This Draft Plan accurately shows the boundaries of all lands proposed to be subdivided.
Certified by:

Date

Ontario Land Surveyor

REVISIONS

DATE	DESCRIPTION

EcoVue Consulting Services Inc.

311 George St. N., Suite 200
Peterborough ON K9J 3H3
Tel: 705-876-8340 Fax: 705-742-8343
www.ecovueconsulting.com

DRAWN BY: TB PROJECT No.: 17-1672

APPROVED BY: HORIZ. SCALE: 1:1,500

REVISION DATE: JULY 28, 2021 PLOT DATE: JULY 28, 2021

HIDDEN RIDGE GOLF COURSE
CHINA CANADA JING BEI XIN MIN INTERNATIONAL CO. LTD.

309 ZEPHYR RD
PART OF LOT 24 & 25, CONCESSION 3
GEOG. TWP. OF SCOTT
TOWNSHIP OF UXBRIDGE, REGION OF DURHAM

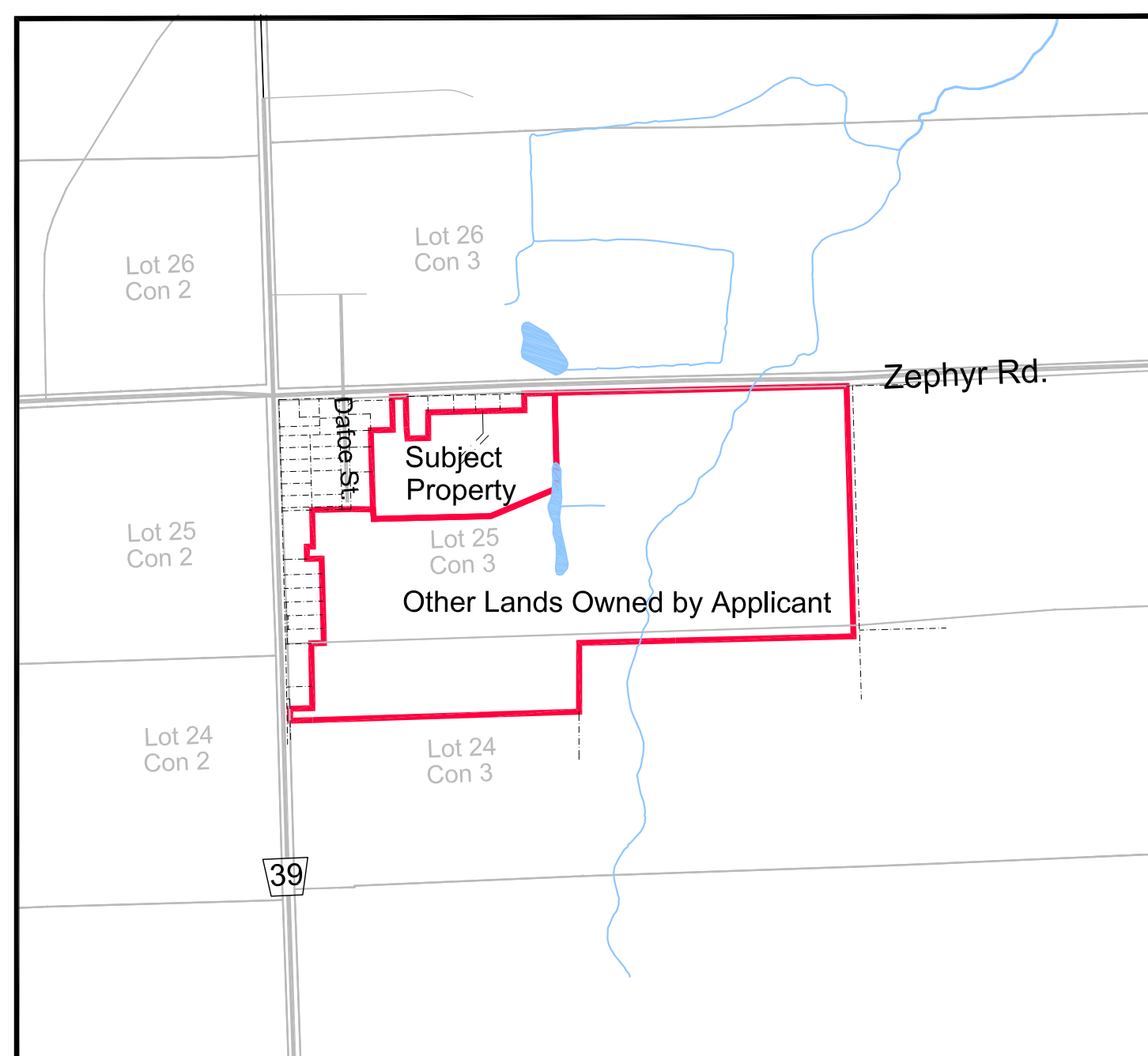
NOTES:

- Property boundaries are approximate and based on Plan of Survey 40R-24457.
- Survey monuments shown on this plan have not been verified.
- Topographic survey was done by EcoVue Consulting Services Inc. on April 18th, 2017.
- Temporary benchmarks
 - TBM 1: Set survey spike on southerly face of hydro pole on north side of Zephyr Rd, first pole west of driveway into No. 322. Elevation = 238.74
 - TBM 2: Top of standard iron bar at the south westerly corner of plan part 2 plan 40R-3497. Elevation = 250.59.
- Elevations shown here are referenced to G.P.S. observations on the power net GPS Real Time Network, U.T.M. Zone 17, NAD83.

SITE STATISTICS

LOT/BLOCK No.	PROPOSED USE	PROPOSED USE AREA (sq. m)	PROPOSED USE AREA (ha)	PROPOSED USE FRONTAGE (m)	PROPOSED USE PERCENTAGE (%)	PROPOSED UNITS	UNITS/NET ha
	PHASE 1 LANDS	51,197.12	5.12		12.79%		
LOT 1-17	RESIDENTIAL (SINGLE DETACHED)	103,532.25	10.35	811.22	25.87%	17	0.91
BLOCK 1	RIGHT-OF-WAY	12,440.14	1.24		3.11%	0	
BLOCK 2	OPEN SPACE	19,186.55	1.92		4.79%	0	
BLOCK 3	ENVIRONMENTAL PROTECTION	213,841.92	21.38		53.43%	0	
GROSS SITE AREA		400,197.99	40.02				
NET SITE AREA (GSA - BLOCK 3)		186,356.06	18.64				
TOTAL				811.22	100.00%	17	0.91

DRAFT PLAN OF SUBDIVISION **DP1**



Key Plan
Scale 1:10,000

Legend

Boundary of Subject Property	---
Boundary of Easement Area	- - - -
Overhead Transmission Line	— 6m — 6m —
Topographic Contours	~ ~ ~ ~
Water Course	~~~~~
Water Body	Blue Area
Provincially Significant Wetland	Green Area
Wooded Area	Wavy Line

OWNERS CERTIFICATE
Hidden Ridge Golf Course
I hereby authorize EcoVue to prepare and submit this plan to the Regional Municipality of Durham

China Canada Jing Bei Xin Min International Co. Ltd. Date

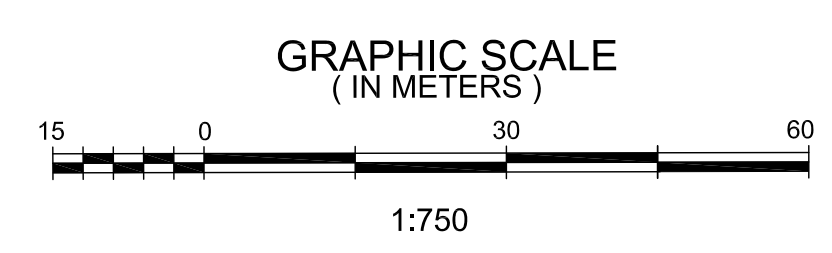
SURVEYORS CERTIFICATE
This Draft Plan accurately shows the boundaries of all lands proposed to be subdivided.
Certified by:

E.R. Garden Ontario Land Surveyor Date

Submission Requirements

ADDITIONAL INFORMATION REQUIRED UNDER SECTION 51-17 (A-L) OF THE PLANNING ACT

- a) As shown on this Draft Plan
- b) As shown on this Draft Plan
- c) As shown on this Draft Plan
- d) Residential
- e) As shown on this Draft Plan
- f) As shown on this Draft Plan
- g) As shown on this Draft Plan
- h) Refer to report by Grace & Assoc. (2012 as amended) and CC Tatham 2017
- i) Refer to report by Grace & Assoc. 2012 with addendum by Burnside 2016 and CC Tatham 2017
- j) As shown on this Draft Plan
- k) Hydro, Telephone, Private Services, Drainage ditches
- l) As shown on this Draft Plan



EcoVue Consulting Services Inc.

311 George St. N., Suite 200
Peterborough ON K9J 3H3
Tel: 705-876-8340 Fax: 705-742-8343
www.ecovueconsulting.com

DRAWN BY: PM	PROJECT No.: 17-1672
APPROVED BY: HS	HORIZ. SCALE: as shown
REVISION DATE:	PLOT DATE: May 18 2017

Zephyr Property
Lot 25 Concession 3
Township of Uxbridge - Regional Municipality of Durham

Draft Plan of Subdivision	P1
---------------------------	-----------



BURNSIDE

[THE DIFFERENCE IS OUR PEOPLE]

Appendix B

Title Search and Surveys

LAND
REGISTRY
OFFICE #40

26870-0104 (LT)

* CERTIFIED IN ACCORDANCE WITH THE LAND TITLES ACT * SUBJECT TO RESERVATIONS IN CROWN GRANT *

PROPERTY DESCRIPTION: PART LOTS 24 & 25 CONCESSION 3 SCOTT PART 1 40R24457, SAVE & EXCEPT PART 2 40R30967; TOWNSHIP OF UXBRIDGE

PROPERTY REMARKS:

ESTATE/QUALIFIER:
FEE SIMPLE
LT CONVERSION QUALIFIED

RECENTLY:
DIVISION FROM 26870-0042

PIN CREATION DATE:
2020/11/30

OWNERS' NAMES
CHINA CANADA JING BEI XIN MIN INTERNATIONAL CO.
LTD.

CAPACITY SHARE

REG. NUM.	DATE	INSTRUMENT TYPE	AMOUNT	PARTIES FROM	PARTIES TO	CERT/CHKD
<p>** PRINTOUT INCLUDES ALL DOCUMENT TYPES AND DELETED INSTRUMENTS SINCE 2020/11/30 **</p> <p>**SUBJECT, ON FIRST REGISTRATION UNDER THE LAND TITLES ACT, TO:</p> <p>** SUBSECTION 44(1) OF THE LAND TITLES ACT, EXCEPT PARAGRAPH 11, PARAGRAPH 14, PROVINCIAL SUCCESSION DUTIES * AND ESCHEATS OR FORFEITURE TO THE CROWN.</p> <p>** THE RIGHTS OF ANY PERSON WHO WOULD, BUT FOR THE LAND TITLES ACT, BE ENTITLED TO THE LAND OR ANY PART OF IT THROUGH LENGTH OF ADVERSE POSSESSION, PRESCRIPTION, MISDESCRIPTION OR BOUNDARIES SETTLED BY CONVENTION.</p> <p>** ANY LEASE TO WHICH THE SUBSECTION 70(2) OF THE REGISTRY ACT APPLIES.</p> <p>**DATE OF CONVERSION TO LAND TITLES: 1999/09/07 **</p>						
CO75875	1959/06/08	BYLAW				C
40R2278	1975/04/30	PLAN REFERENCE				C
D139795	1982/06/07	AGREEMENT			THE CORPORATION OF THE TOWNSHIP OF UXBRIDGE	C
40R24457	2006/08/29	PLAN REFERENCE				C
DR1200718	2013/08/09	NOTICE		THE CORPORATION OF THE TOWNSHIP OF UXBRIDGE		C
		REMARKS: D139795				
DR1551875	2016/12/21	TRANSFER	\$1,950,000	QSRP DEVELOPMENTS INC.	CHINA CANADA JING BEI XIN MIN INTERNATIONAL CO. LTD.	C
		REMARKS: PLANNING ACT STATEMENTS.				
DR1880912	2020/03/19	CHARGE		*** DELETED AGAINST THIS PROPERTY *** CHINA CANADA JING BEI XIN MIN INTERNATIONAL CO. LTD.	ZHAO, HONG HU, HANNING	

NOTE: ADJOINING PROPERTIES SHOULD BE INVESTIGATED TO ASCERTAIN DESCRIPTIVE INCONSISTENCIES, IF ANY, WITH DESCRIPTION REPRESENTED FOR THIS PROPERTY.
NOTE: ENSURE THAT YOUR PRINTOUT STATES THE TOTAL NUMBER OF PAGES AND THAT YOU HAVE PICKED THEM ALL UP.

LAND
REGISTRY
OFFICE #40

26870-0104 (LT)

* CERTIFIED IN ACCORDANCE WITH THE LAND TITLES ACT * SUBJECT TO RESERVATIONS IN CROWN GRANT *

REG. NUM.	DATE	INSTRUMENT TYPE	AMOUNT	PARTIES FROM	PARTIES TO	CERT/ CHKD
DRI990307	2021/04/08	DISCH OF CHARGE		*** COMPLETELY DELETED *** ZHAO, HONG HU, HANNING		
REMARKS: DR1880912.						

CHAIN OF TITLE REPORT

Project # 20170727079
Address: 309 Zephyr Road, Zephyr
Legal Part 24 & 25, Con 3 Scott
Description: Part 1 Plan 40R24457

Searched at: Whitby
LRO #: 40

Page 1

PIN# 26870-0042 (LT)

INSTR #	DOC. TYPE	REG. DATE	PARTY FROM	PARTY TO
	Patent	19 01 1863	Crown	James HENDERSON
27	Deed	24 04 1868	James Henderson	Isaac HALL
865	Deed	16 04 1874	Isaac Hall	Henry PHILLIPS
2332	Deed	09 06 1883	Henry Phillips	Albert LUNDY
1466	Deed	15 08 1894	Albert Lundy	Jesse COOK
5883	Deed	14 06 1912	Jesse Cook	Martha E. COOK
6975	Deed	21 05 1921	Martha E. Cook	Robert F. KIRTON
7063	Deed	22 03 1922	Robert F. Kirton	William HORNER

Cont'd on Page 2

CHAIN OF TITLE REPORT

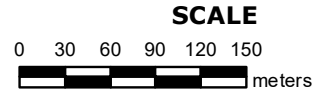
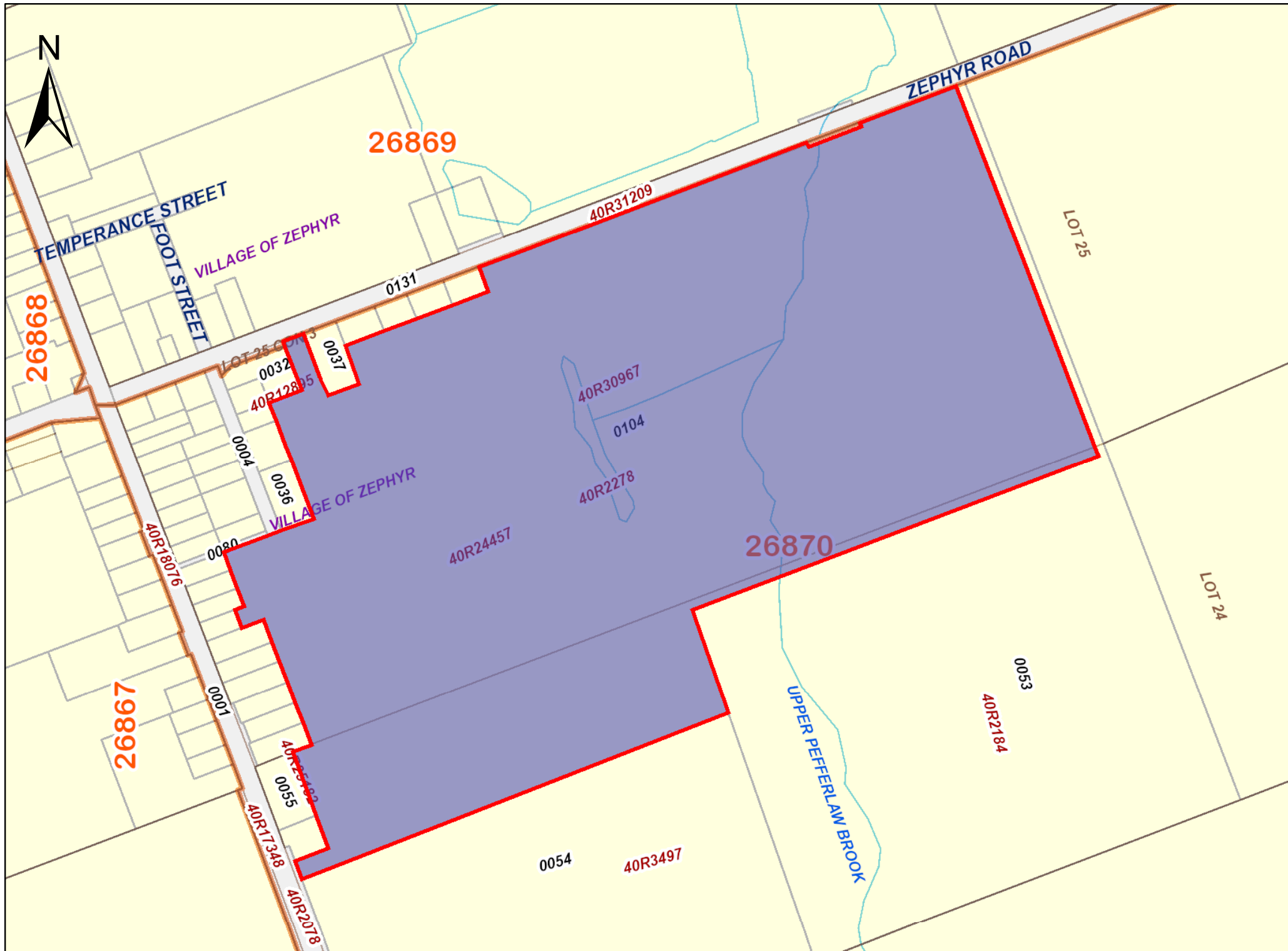
Project # 20170727079
 Address: 309 Zephyr Road, Zephyr
 Legal Part 24 & 25, Con 3 Scott
 Description: Part 1 Plan 40R24457

Searched at: Whitby
 LRO #: 40

Page 2

PIN# 26870-0042 (LT)

INSTR #	DOC. TYPE	REG. DATE	PARTY FROM	PARTY TO
7066	Deed	22 03 1922	William Horner	Mary Jane RYE & William RYE
7684	Deed	05 03 1924	Mary Jane Rye & William Rye	John Allan LOCKIE & Annie B. LOCKIE
10262	Deed	26 08 1955	Annie B. Lockie	John Allan LOCKIE
ST10386	Deed	11 06 1956	John Allan Lockie	John Allan LOCKIE & Elizabeth LOCKIE
DR1016654	Deed	12 08 2011	John Allan Lockie & Elizabeth Lockie	QSRP Developments Inc.
DR1551875	Deed (Present Owner)	21 12 2016	QSRP Developments Inc.	China Canada Jing Bei Xin Min International Co. Ltd.



PROPERTY INDEX MAP
 DURHAM(No. 40)

LEGEND

FREEHOLD PROPERTY	
LEASEHOLD PROPERTY	
LIMITED INTEREST PROPERTY	
CONDOMINIUM PROPERTY	
RETIRED PIN (MAP UPDATE PENDING)	
PROPERTY NUMBER	0449
BLOCK NUMBER	08050
GEOGRAPHIC FABRIC	
EASEMENT	

THIS IS NOT A PLAN OF SURVEY

NOTES
REVIEW THE TITLE RECORDS FOR COMPLETE PROPERTY INFORMATION AS THIS MAP MAY NOT REFLECT RECENT REGISTRATIONS

THIS MAP WAS COMPILED FROM PLANS AND DOCUMENTS RECORDED IN THE LAND REGISTRATION SYSTEM AND HAS BEEN PREPARED FOR PROPERTY INDEXING PURPOSES ONLY

FOR DIMENSIONS OF PROPERTIES BOUNDARIES SEE RECORDED PLANS AND DOCUMENTS

ONLY MAJOR EASEMENTS ARE SHOWN

REFERENCE PLANS UNDERLYING MORE RECENT REFERENCE PLANS ARE NOT ILLUSTRATED



Properties

PIN 26870 - 0042 LT Interest/Estate Fee Simple
 Description PT LT 24 & 25 CON 3 SCOTT, PT 1 PLAN 40R24457; TOWNSHIP OF UXBRIDGE
 Address 309 ZEPHYR RD
 UXBRIDGE

Consideration

Consideration \$1,950,000.00

Transferor(s)

The transferor(s) hereby transfers the land to the transferee(s).

Name QSRP DEVELOPMENTS INC.
 Address for Service 89 Galaxy Boulevard, Unit 5, Toronto,
 Ontario, M9W 6A4

I, Mark Strangways (Secretary-Treasurer), have the authority to bind the corporation.

This document is not authorized under Power of Attorney by this party.

Transferee(s)*Capacity**Share*

Name CHINA CANADA JING BEI XIN MIN INTERNATIONAL
 CO. LTD.
 Address for Service 309 Zephyr Road, Uxbridge, Ontario,

Statements

STATEMENT OF THE TRANSFEROR (S): The transferor(s) verifies that to the best of the transferor's knowledge and belief, this transfer does not contravene the Planning Act.

STATEMENT OF THE SOLICITOR FOR THE TRANSFEROR (S): I have explained the effect of the Planning Act to the transferor(s) and I have made inquiries of the transferor(s) to determine that this transfer does not contravene that Act and based on the information supplied by the transferor(s), to the best of my knowledge and belief, this transfer does not contravene that Act. I am an Ontario solicitor in good standing.

STATEMENT OF THE SOLICITOR FOR THE TRANSFEREE (S): I have investigated the title to this land and to abutting land where relevant and I am satisfied that the title records reveal no contravention as set out in the Planning Act, and to the best of my knowledge and belief this transfer does not contravene the Planning Act. I act independently of the solicitor for the transferor(s) and I am an Ontario solicitor in good standing.

Signed By

Mark Lawrence Swartz 2355 Skymark Ave, Ste 300 acting for Signed 2016 12 20
 Mississauga Transferor(s)
 L4W 4Y6

Tel 905-629-7800

Fax 905-629-4350

I am the solicitor for the transferor(s) and I am not one and the same as the solicitor for the transferee(s).

I have the authority to sign and register the document on behalf of the Transferor(s).

Gang Wu 409-5799 Yonge Street acting for Signed 2016 12 21
 Toronto Transferee(s)
 M2M 3V3

Tel 416-225-4901

Fax 416-225-9535

I am the solicitor for the transferee(s) and I am not one and the same as the solicitor for the transferor(s).

I have the authority to sign and register the document on behalf of the Transferee(s).

Submitted By

GANG WU LAW OFFICE 409-5799 Yonge Street 2016 12 21
 Toronto
 M2M 3V3

Tel 416-225-4901

Submitted By

Fax 416-225-9535

Fees/Taxes/Payment

Statutory Registration Fee	\$63.35
Provincial Land Transfer Tax	\$35,475.00
Total Paid	\$35,538.35

File Number

Transferor Client File Number : 14459
Transferee Client File Number : 16-522

LAND TRANSFER TAX STATEMENTS

In the matter of the conveyance of: 26870 - 0042 PT LT 24 & 25 CON 3 SCOTT, PT 1 PLAN 40R24457; TOWNSHIP OF UXBRIDGE

BY: QSRP DEVELOPMENTS INC.

TO: CHINA CANADA JING BEI XIN MIN INTERNATIONAL CO. LTD.

1. YI HE

I am

- (a) A person in trust for whom the land conveyed in the above-described conveyance is being conveyed;
- (b) A trustee named in the above-described conveyance to whom the land is being conveyed;
- (c) A transferee named in the above-described conveyance;
- (d) The authorized agent or solicitor acting in this transaction for _____ described in paragraph(s) () above.
- (e) The President, Vice-President, Manager, Secretary, Director, or Treasurer authorized to act for CHINA CANADA JING BEI XIN MIN INTERNATIONAL CO. LTD. described in paragraph(s) (c) above.
- (f) A transferee described in paragraph () and am making these statements on my own behalf and on behalf of _____ who is my spouse described in paragraph () and as such, I have personal knowledge of the facts herein deposed to.
-

2. I have read and considered the definition of "single family residence" set out in subsection 1(1) of the Act. The land being conveyed herein:

contains at least one and not more than two single family residences.

3. The total consideration for this transaction is allocated as follows:

(a) Monies paid or to be paid in cash	\$1,950,000.00
(b) Mortgages (i) assumed (show principal and interest to be credited against purchase price)	\$0.00
(ii) Given Back to Vendor	\$0.00
(c) Property transferred in exchange (detail below)	\$0.00
(d) Fair market value of the land(s)	\$0.00
(e) Liens, legacies, annuities and maintenance charges to which transfer is subject	\$0.00
(f) Other valuable consideration subject to land transfer tax (detail below)	\$0.00
(g) Value of land, building, fixtures and goodwill subject to land transfer tax (total of (a) to (f))	\$1,950,000.00
(h) VALUE OF ALL CHATTELS -items of tangible personal property	\$0.00
(i) Other considerations for transaction not included in (g) or (h) above	\$0.00
(j) Total consideration	\$1,950,000.00

PROPERTY Information Record

A. Nature of Instrument: Transfer
LRO 40 Registration No. DR1551875 Date: 2016/12/21


B. Property(s): PIN 26870 - 0042 Address 309 ZEPHYR RD Assessment 1829020 - 00330300
UXBRIDGE Roll No

C. Address for Service: 309 Zephyr Road, Uxbridge, Ontario,

D. (i) Last Conveyance(s): PIN 26870 - 0042 Registration No. DR1016654
(ii) Legal Description for Property Conveyed: Same as in last conveyance? Yes No Not known

E. Tax Statements Prepared By: Gang Wu
409-5799 Yonge Street
Toronto M2M 3V3

PLAN OF SURVEY OF PART OF
 LOTS 24 AND 25, CONCESSION 3
 GEOGRAPHIC TOWNSHIP OF SCOTT - COUNTY OF ONTARIO
 TOWNSHIP OF UXBRIDGE - REGIONAL MUNICIPALITY OF DURHAM
 SCALE 1 : 1500



I REQUIRE THIS PLAN TO BE DEPOSITED UNDER
 THE LAND TITLES ACT.

PLAN 40R-24457

RECEIVED AND DEPOSITED

DATE Aug. 29/06

AUGUST 28, 2006

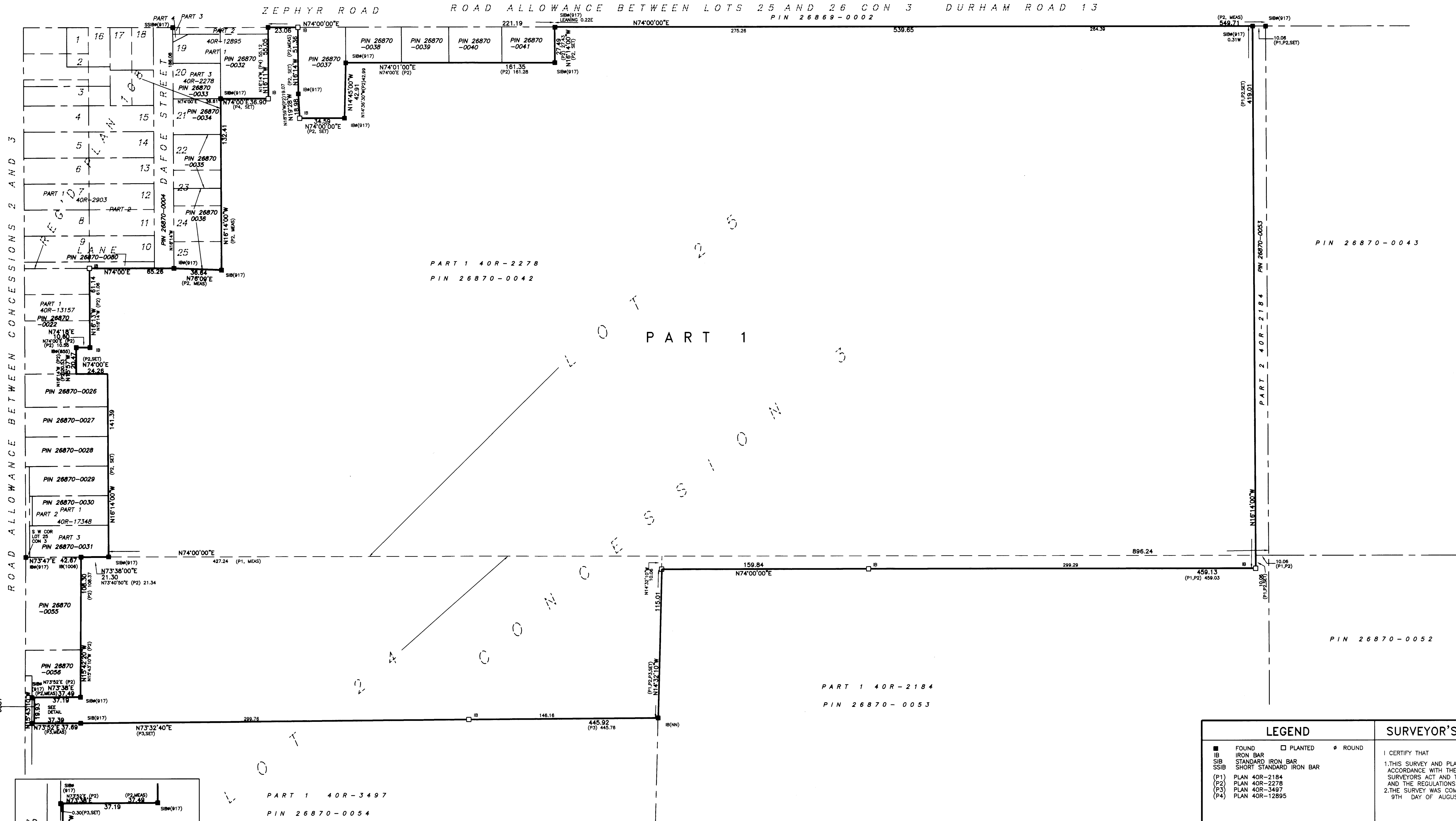
E.R. Garden
 E.R. GARDEN O.L.S.

R. G. A. D. L. A.
 LAND REGISTRAR FOR
 DURHAM (No. 40)

METRIC : DISTANCES SHOWN ON THIS PLAN
 ARE IN METRES AND CAN BE CONVERTED
 TO FEET BY DIVIDING BY 0.3048

SCHEDULE

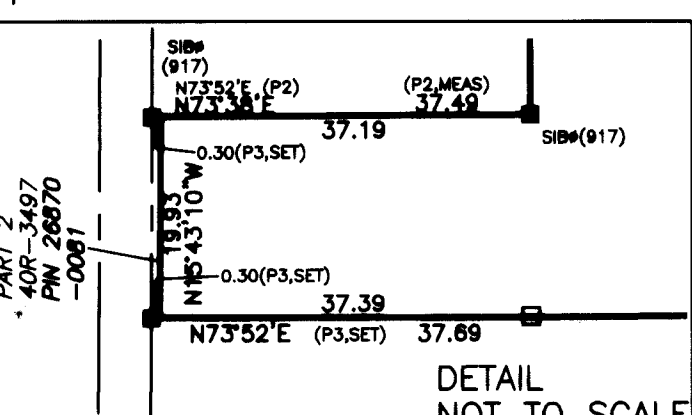
PART	AREA (ha)	PART LOT	CON	ALL OF PIN
1	40.0356	24, 25	3	26870-0042



ROAD ALLOWANCE BETWEEN CONCESSIONS 2 AND 3

ZEPHYR ROAD ROAD ALLOWANCE BETWEEN LOTS 25 AND 26 CON 3 DURHAM ROAD 13

PART 2 40R-3487 PIN 26870-0087



BEARING REFERENCE

BEARINGS ARE ASTRONOMIC AND ARE REFERRED TO THE SOUTH LIMIT OF THE ROAD ALLOWANCE BETWEEN LOTS 25 AND 26 CON 3 HAVING A BEARING OF N74°00'E AS SHOWN ON PLAN 40R-2278

LEGEND	
■ FOUND	□ PLANTED
IB IRON BAR	● ROUND
SIB STANDARD IRON BAR	
SSIB SHORT STANDARD IRON BAR	
(P1) PLAN 40R-2184	
(P2) PLAN 40R-2278	
(P3) PLAN 40R-3487	
(P4) PLAN 40R-12895	

SURVEYOR'S CERTIFICATE	
I CERTIFY THAT	
1. THIS SURVEY AND PLAN ARE CORRECT AND IN ACCORDANCE WITH THE SURVEYS ACT, THE SURVEYORS ACT AND THE LAND TITLES ACT AND THE REGULATIONS MADE UNDER THEM.	
2. THE SURVEY WAS COMPLETED ON THE 9TH DAY OF AUGUST 2006	
DATE	<i>E.R. Garden</i> E.R. GARDEN O.L.S.
JOB CAPTAIN	D. BURRUS
DRAWN	D. G. GILES
CHECKED	
FILE NUMBER	05-4170

E.R. GARDEN LIMITED
 ONTARIO LAND SURVEYOR
 1260 JOURNEY'S END CIRCLE, UNIT 1
 NEWMARKET ONTARIO L3Y 8Z7
 PHONE 905-895-5600 FAX 905-895-7127

INTEGRATION DATA		
SPECIFIED CONTROL POINTS (SCPs): UTM ZONE 17, NAD83 (ORIGINAL). COORDINATES TO AN URBAN ACCURACY PER SECTION 14 (2) OF O.REG 216/10.		
POINT ID	EASTING	NORTHING
SCP 00819700107	645 068.96	4 895 429.09
SCP 00819810709	645 941.46	4 899 229.16
COORDINATES CANNOT, IN THEMSELVES, BE USED TO RE-ESTABLISH CORNERS OR BOUNDARIES SHOWN ON THIS PLAN.		

THE RESULTANT TIE BETWEEN SCP 00819700107 AND SCP 00819810709 IS 3899.71m, N12°55'50"E.

SCHEDULE					
PART	PART OF LOT	CONCESSION	PART OF PIN	NAME OF MOST RECENT TRANSFEREE	AREA
1	26	3	26869-0050	VAN LIEROP, PAUL VAN LIEROP, CATHERINE	300.0 sq.m.
2	25		26870-0042	CHINA CANADA JING BEI XIN MIN INTERNATIONAL CO. LTD.	300.0 sq.m.

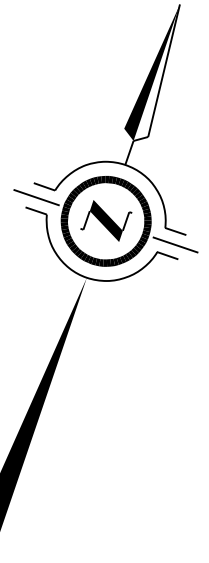
PLAN 40R-30967

Received and deposited

July 14th, 2020

Shaun Savard

Representative for the
Land Registrar for the
Land Titles Division of
Durham (No.40)



PLAN OF SURVEY OF
PART OF LOTS 25 AND 26
CONCESSION 3
(GEOGRAPHIC TOWNSHIP OF SCOTT)
NOW IN THE
TOWNSHIP OF UXBRIDGE
REGIONAL MUNICIPALITY OF DURHAM

SCALE 1 : 750

THE INTENDED PLOT SIZE OF THIS PLAN IS 609mm IN WIDTH BY 355mm IN HEIGHT WHEN PLOTTED AT A SCALE OF 1:750

J.D. BARNES LIMITED

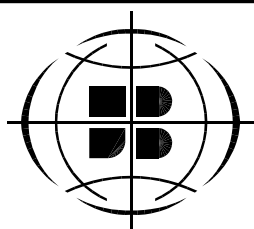
NOTES

BEARINGS ARE UTM GRID, DERIVED FROM SPECIFIED CONTROL POINTS (SCPs) 00819700107 AND 00819810709, UTM ZONE 17, NAD83 (ORIGINAL). DISTANCES ARE GROUND AND CAN BE CONVERTED TO GRID BY MULTIPLYING BY THE COMBINED SCALE FACTOR OF 0.999803. FOR BEARING COMPARISONS, A ROTATION OF 1°04'10" COUNTER-CLOCKWISE WAS APPLIED TO BEARINGS ON PLAN 40R-5551 AND A ROTATION OF 2°20'10" COUNTER-CLOCKWISE WAS APPLIED TO BEARINGS ON PLAN 40R-24457.

LEGEND

- DENOTES SURVEY MONUMENT FOUND
- DENOTES SURVEY MONUMENT SET
- SIB DENOTES STANDARD IRON BAR
- SSIB DENOTES SHORT STANDARD IRON BAR
- IB DENOTES IRON BAR
- MEAS DENOTES MEASURED
- WT DENOTES WITNESS
- MP DENOTES MALCOLM PHILLIPS, O.L.S.
- 917 DENOTES R.A. GARDEN LTD., O.L.S.
- 1183 DENOTES H.F. GRANDER Co. LTD., O.L.S.
- P1 DENOTES PLAN 40R-5551
- P2 DENOTES PLAN 40R-24457

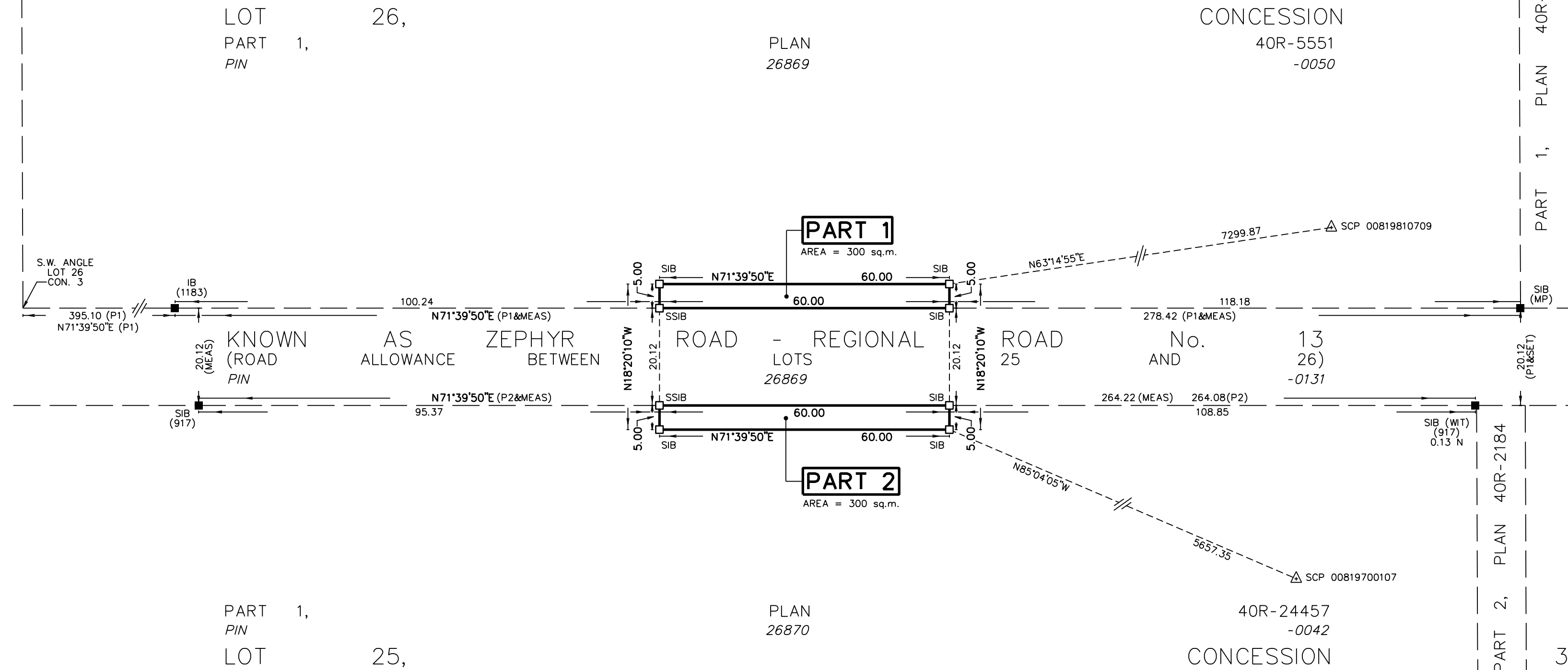
ALL SET SSIB MONUMENTS WERE USED DUE TO PROXIMITY OF UNDERGROUND UTILITIES IN ACCORDANCE WITH SECTION 11 (4) OF O.REG. 525/91.



J.D. BARNES
LIMITED

LAND INFORMATION SPECIALISTS
110 SCOTIA COURT, #40, WHITBY, ON L1N 8Y7
T: (905) 723-1212 F: (905) 723-4234 www.jdbarnes.com

DRAWN BY:	CHECKED BY:	REFERENCE NO.:
N.M.	R.M.	20-25-825-00
FILE: G:\20-25-825\00\20-25-825-00.dgn		DATED: 06/25/2020



SURVEYOR'S CERTIFICATE

- I CERTIFY THAT:
- THIS SURVEY AND PLAN ARE CORRECT AND IN ACCORDANCE WITH THE SURVEYS ACT, THE SURVEYORS ACT AND THE LAND TITLES ACT AND THE REGULATIONS MADE UNDER THEM.
 - THE SURVEY WAS COMPLETED ON JUNE 5, 2020.

JUNE 25, 2020
DATE

Reuben Mc Rae
REUBEN Mc RAE
ONTARIO LAND SURVEYOR

THIS PLAN OF SURVEY RELATES TO AOLS PLAN SUBMISSION FORM NUMBER 2126964

METRIC DISTANCES AND/OR COORDINATES SHOWN ON THIS PLAN ARE IN METRES AND CAN BE CONVERTED TO FEET BY DIVIDING BY 0.3048.



BURNSIDE

[THE DIFFERENCE IS OUR PEOPLE]

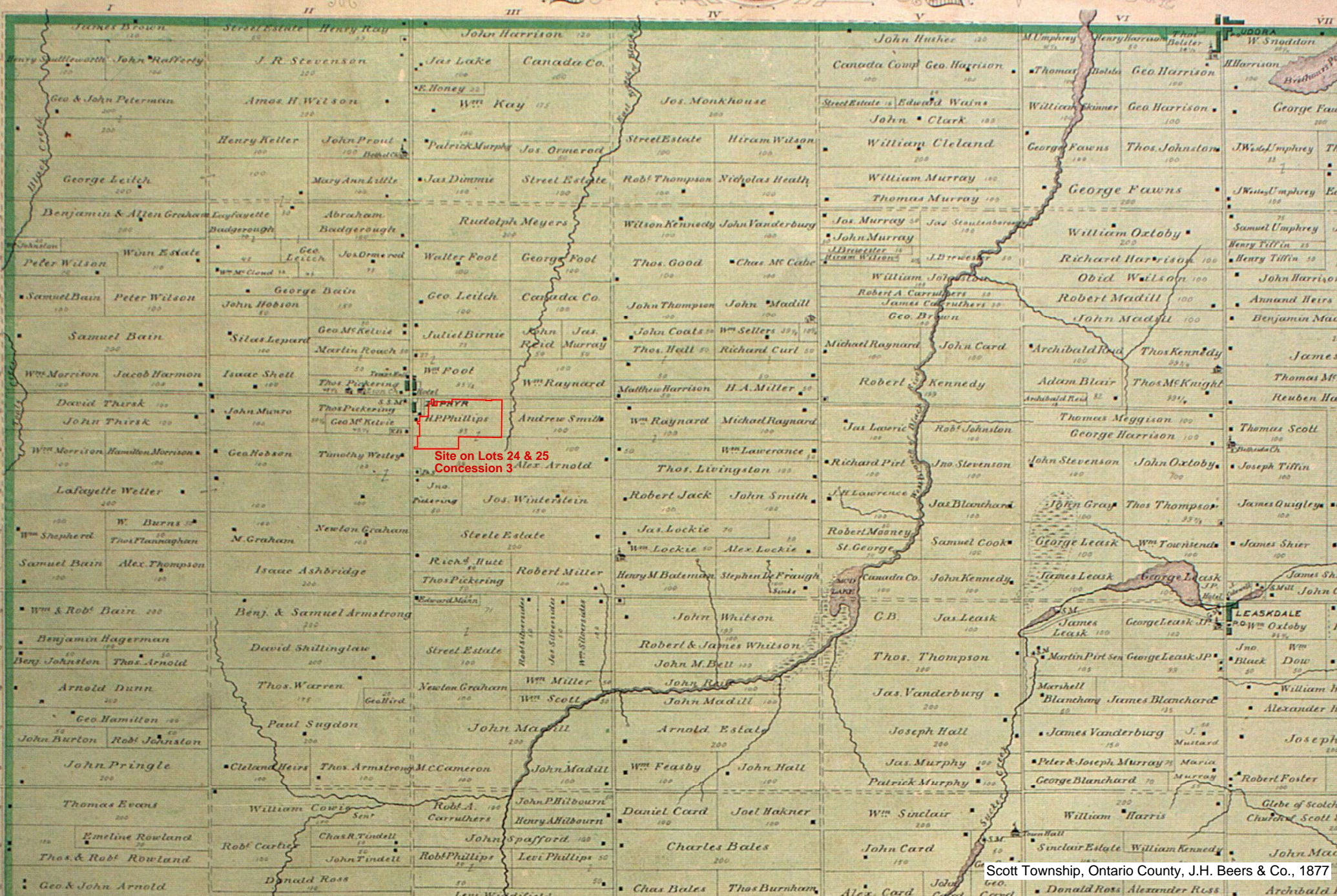
Appendix C

Historical Map - 1877


MAP OF

SCOTT

TOWNSHIP



Site on Lots 24 & 25
Concession 3



Full record for Phillips, H. P.

Last Name	Phillips
First Name	H. P.
Township	Scott
County	Ontario
Atlas Date	1877

Concession and Lot	Lot size
III, 24	99
III, 25	93

Copyright © McGill University, 2001



BURNSIDE

[THE DIFFERENCE IS OUR PEOPLE]

Appendix D

Fire Insurance Search

Map and Data Centre

[Services and Facilities](#)

[Finding the MDC](#)

[Hours](#)

[Contact the MDC](#)

[Help and Learning Resources](#)

[Geographic Information Systems \(GIS\)](#)

Ontario Fire Insurance Plans

The Archives and Special Collections will only be retrieving hard copy plans not available online.

This practice will reduce the damage due to heavy usage from retrieving and stacking of plans plus handling in the Reading Room, and will aid in the preservation of the plans for the future.

Municipality	Plans
ACTON	1898 Rev. 1904 (Chas. E. Goad), 2 sheets
	1934 (Underwriters' Survey Bureau Limited), 6 sheets
AILSA CRAIG	1906 (Chas. E. Goad), 2 sheets
AJAX	1949 (Underwriters' Survey Bureau Limited), 15 sheets
	1960 (Underwriters' Survey Bureau), 23 Sheets
ALEXANDRIA	1917 (Canadian Fire Underwriters' Association), 7 sheets
	1917 Rev. 1926 (Underwriters' Survey Bureau Limited), 7 sheets
	1946 (C.N. Lloyd), 6 sheets
ALFRED	1915 (Chas. E. Goad), 1 sheet
ALLENFORD	1901, 1 sheet
ALLISTON	1904 (Chas. E. Goad), 5 sheets
	1926 Rev. 1927 (Underwriters' Survey Bureau Limited), 4 sheets
ALMONTE	1908 Rev. 1914 (Chas. E. Goad), 10 sheets
	1950 (Underwriters' Survey Bureau Limited), 8 sheets
ALTON	1894 Rev. 1904 (Chas. E. Goad), 1 sheet
ALVINSTON	1900 Rev. 1906 (Chas. E. Goad), 1 sheet
	1927 (Underwriters' Survey Bureau Limited), 3 sheets
AMHERSTBURG	1917 Rev. 1926 (Underwriters' Survey Bureau Limited), 6 sheets
	1938 (Provincial Insurance Surveys), 8 sheets
ANCASTER	1885 Rev. 1909 (Chas. E. Goad), 1 sheet
ANSONVILLE	1928 (Underwriters' Survey Bureau Limited), 3 sheets
ARKONA	1896 Rev. 1906 (Chas. E. Goad), 1 sheet

Municipality	Plans
	Vol. 7 ; pt. 3, 1957 Rev. 1959, 1961 (Underwriters' Survey Bureau), 86 Sheets
	Vol. 9, 1956 (Underwriters' Survey Bureau), 222 Sheets
	Vol. 9, 1956 Rev. 1962 (Underwriters' Survey Bureau), 222 Sheets
	Vol. 10, 1959 (Underwriters' Survey Bureau), 46 Sheets
	Vol. 11, 1959 (Underwriters' Survey Bureau), 78 Sheets
	Vol. 12, 1964 (Underwriters' Survey Bureau), 45 Sheets
	Vol. 13, 1962, 1963 (Underwriters' Survey Bureau), 65 Sheets
	Vol. 14, 1952 Rev. 1962 (Underwriters' Survey Bureau), 74 Sheets
	Vol. 15, 1954 (Underwriters' Survey Bureau), 90 Sheets
	Vol. 16, 1953, 1954 (Underwriters' Survey Bureau), 49 Sheets
	Vol. 17, 1955 Rev. 1961 (Underwriters' Survey Bureau), 124 Sheets
	Vol. 18, 1964 (Underwriters' Survey Bureau), 85 Sheets
	Vol. 19, 1952, 1953 (Underwriters' Survey Bureau), 48 Sheets
	Vol. 20, 1955 Rev. 1961 (Underwriters' Survey Bureau), 54 Sheets
	Vol. 21, 1969 (Canadian Underwriters' Association), 64 Sheets
	Vol. 22, 1973 (Canadian Underwriters' Association), 31 Sheets
TORONTO JUNCTION	1903 Rev. 1914 (Chas. E. Goad), 57 sheets
TOTTENHAM	1928 (Underwriters' Survey Bureau Limited), 3 sheets
	1941 (Provincial Insurance Surveys), 3 sheets
TRENTON	1911 Rev. 1917 (Chas. E. Goad), 23 sheets
	1949 (Underwriters' Survey Bureau Limited), 27 sheets
TWEED	1904 (Chas. E. Goad), 5 sheets
	1932 (Underwriters' Survey Bureau Limited), 6 sheets
UNIONVILLE	1891 (Chas. E. Goad), 1 sheet
	1891 Rev. 1896 (Chas. E. Goad), 1 sheet
	1891 Rev. 1910 (Chas. E. Goad), 1 sheet
UXBRIDGE	1910 (Chas. E. Goad), 7 sheets
	1910 Rev. 1927 (Underwriters' Survey Bureau Limited), 7 sheets
VANKLEEK HILL	1900 (Chas. E. Goad), 6 sheets
	1900 Rev. 1905 (Chas. E. Goad), 6 sheets
	1900 Rev. 1912 (Chas. E. Goad), 6 sheets
VICTORIA HARBOUR	1890 (Chas. E. Goad), 1 sheet
	1890 Rev. 1904 (Chas. E. Goad), 1 sheet
	1890 Rev. 1913 (Chas. E. Goad), 1 sheet
VICTORIA ROAD	1898 (Chas. E. Goad), 1 sheet
	1898 Rev. 1904 (Chas. E. Goad), 1 sheet

Municipality	Plans
VIENNA	1896 (Chas. E. Goad), 2 sheets
	1896 Rev. 1901 (Chas. E. Goad), 2 sheets
	1896 Rev. 1906 (Chas. E. Goad), 2 sheets
VITTORIA	1899 (Chas. E. Goad), 1 sheet
	1899 Rev. 1904 (Chas. E. Goad), 1 sheet
WALES	1896 (Chas. E. Goad), 1 sheet
	1896 Rev. 1905 (Chas. E. Goad), 1 sheet
WALKERTON	1914 (Chas. E. Goad), 3 sheets
	1928 (Underwriters' Survey Bureau Limited), 6 sheets
WALKERVILLE	[1901] Rev. 1917 (Chas. E. Goad), 21 sheets - Restricted from view due to fragile condition
	1917 (Chas. E. Goad), 4 sheets
	1917 Rev. 1923 (Underwriters' Survey Bureau Limited), 21 sheets
	1917 Rev. 1924 (Underwriters' Survey Bureau Limited), 38 sheets
WALLACEBURG	1880 Rev. 1885 (Chas. E. Goad), 1 sheet
	1900 Rev. 1903 (Chas. E. Goad), 5 sheets
	1900 Rev. 1913 (Chas. E. Goad), 11 sheets
	1926 Rev. 1936 (Underwriters' Survey Bureau Limited), 15 sheets
WARDSVILLE	1880 (Chas. E. Goad), 1 sheet
	1880 Rev. 1898 (Chas. E. Goad), 1 sheet
	1880 Rev. 1906 (Chas. E. Goad), 1 sheet
WARKWORTH	1890 (Chas. E. Goad), 1 sheet
	1890 Rev. 1904 (Chas. E. Goad), 1 sheet
	1937 (Provincial Insurance Surveys), 4 sheets
WASAGA BEACH	1936 (Underwriters' Survey Bureau Limited), 3 sheets
WATERDOWN	1885 Rev. 1909 (Chas. E. Goad), 1 sheet
	1939 (Underwriters' Survey Bureau Limited), 3 sheets
WATERFORD	1926 (Underwriters' Survey Bureau Limited), 4 sheets
	1926, 5 sheets
WATERLOO	1908 Rev. 1913 (Chas. E. Goad), 14 sheets
	1920 Rev. 1946 (Underwriters' Survey Bureau Limited), 19 sheets
WATFORD	1900 Rev. 1913 (Chas. E. Goad), 2 sheets
	1925 (Underwriters' Survey Bureau Limited), 4 sheets
WAUBASHENE	1890 (Chas. E. Goad), 1 sheet
	1890 Rev. 1904 (Chas. E. Goad), 1 sheet
WEBBWOOD	1922 (Underwriters' Survey Bureau Limited), 2 sheets

Municipality	Plans
WELLAND	1909 Rev. 1916 (Chas. E. Goad), 28 sheets
	1909 Rev. 1935 (Underwriters' Survey Bureau Limited), 31 sheets
	1965 (Canadian Underwriters' Association), 68 Sheets
WELLESLEY	1894 (Chas. E. Goad), 1 sheet
	1894 Rev. 1904 (Chas. E. Goad), 1 sheet
WELLINGTON	1892 (Chas. E. Goad), 1 sheet
	1892 Rev. 1904 (Chas. E. Goad), 1 sheet
WEST LORNE	1890 Rev. 1901 (Chas. E. Goad), 1 sheet
	1906 (Chas. E. Goad), 3 sheets
	1940 (Underwriters' Survey Bureau Limited), 2 sheets
WESTMEATH	1908 (Chas. E. Goad), 2 sheets
WESTON	1910 (Chas. E. Goad), 11 sheets
WESTPORT	1897 (Chas. E. Goad), 4 sheets
	1897 Rev. 1908 (Chas. E. Goad), 4 sheets
WHEATLEY	1898 (Chas. E. Goad), 1 sheet
	1898 Rev. 1906 (Chas. E. Goad), 1 sheet
	1931 (Underwriters' Survey Bureau Limited), 4 sheets
WHITBY	1884 Rev. 1904 (Chas. E. Goad), 2 sheets
	1911 Rev. 1934 (Underwriters' Survey Bureau Limited), 10 sheets
WIARTON	1904 (Chas. E. Goad), 7 sheets
	1923 (Underwriters' Survey Bureau Limited), 4 sheets
WILLIAMSBURG	1928, 1 sheet
	1936 (Provincial Insurance Surveys), 2 sheets
WILLIAMSTOWN	1897 (Chas. E. Goad), 1 sheet
	1897 Rev. 1905 (Chas. E. Goad), 1 sheet
WINCHESTER	1900 (Chas. E. Goad), 3 sheets
	1900 Rev. 1908 (Chas. E. Goad), 3 sheets
	1936 (Provincial Insurance Surveys), 4 sheets

Municipality	Plans
WINDSOR	1913 Rev. 1917 (Chas. E. Goad), 50 sheets
	1920 Rev. 1923 (Underwriters' Survey Bureau Limited), 18 sheets
	1920 Rev. 1924 (Underwriters' Survey Bureau Limited), 63 sheets
	1920 Rev. 1937 (Underwriters' Survey Bureau Limited), 1 sheet
	1953 (C.N. Lloyd), 54 sheets
	Vol. 1, 1952 (Underwriters' Survey Bureau), 97 Sheets
	Vol. 2, 1953 (Underwriters' Survey Bureau), 91 Sheets
	Vol. 3, 1953 (Underwriters' Survey Bureau), 49 Sheets
	Vol. 4, 1952, 1953, 1954 (Underwriters' Survey Bureau), 52 Sheets
	Vol. 5, 1953 (Underwriters' Survey Bureau), 14 Sheets
WINGHAM	1904 Rev. 1911 (Chas. E. Goad), 7 sheets
	1904 Rev. 1928 (Underwriters' Survey Bureau Limited), 8 sheets
WOODBIDGE	1884 Rev. 1904 (Chas. E. Goad), 1 sheet
	1926 (Underwriters' Survey Bureau Limited), 4 sheets
WOODSTOCK	1899 Rev. 1913 (Chas. E. Goad), 23 sheets
	1899 Rev. 1919 (Underwriters' Survey Bureau Limited), 24 sheets
	1913 Rev. 1928 (Underwriters' Survey Bureau Limited), 1 sheet
	1913 Rev. 1932 (Underwriters' Survey Bureau Limited), 28 sheets
	1941 (Provincial Insurance Surveys), 26 sheets
	1913 Rev. 1949 (Underwriters' Survey Bureau Limited), 34 sheets
WOODVILLE	1910 (Chas. E. Goad), 2 sheets
WOOLER	1904 (Chas. E. Goad), 1 sheet
WROXETER	1894 (Chas. E. Goad), 1 sheet
	1894 Rev. 1904 (Chas. E. Goad), 1 sheet
WYOMING	1906 (Chas. E. Goad), 3 sheets
YARKER	1904 (Chas. E. Goad), 1 sheet
ZURICH	1896 (Chas. E. Goad), 1 sheet
	1896 Rev. 1904 (Chas. E. Goad), 1 sheet

© 1878 - 2022 Western University

1151 Richmond Street
 London, Ontario, Canada, N6A 3K7
 Tel: 519-661-2111

[Privacy](#) | [Web Standards](#) | [Terms of Use](#) | [Accessibility](#)

[Catalogue & Collections](#)

[Research Support](#)

[Visiting the Library](#)

[Events](#)

[Contact Us](#)

[About the Libraries](#)

[Policies](#)

[Library Accessibility](#)

[Library Privacy Statement](#)

[Land Acknowledgement](#)

[Support the Libraries](#)





ISO 9001 Certified

Risk Management Services
150 Commerce Valley Drive W
8th Floor
Markham, ON
L3T 7Z3

Tel: (905) 882-6300 x5210
Fax: (905) 695-6543

Historical Environmental Information Reporting System (HEIRS™)

Eleanor Goolab
EcologERIS
12 Concorde Place, Suite 800
Toronto, ON
M3C 4J2

November 24, 2011

Regarding: 309 Zephyr Road, Zephyr - 20111116027

As requested, we have searched our records concerning the above site and the following information as listed below is appended hereto:

Information	Date(s)
Fire Insurance Plan(s)	NRF
Property Underwriters' Report(s)	NO
Property Underwriters' Plan(s)	NO

NRF: No Records Found NO: Not Ordered

Our invoice in the amount of \$45.00 (+ HST) for the information provided will follow in due course.

Thank you for employing our services.

Devon Mallay
Environmental Services

New Website – www.scm-rms.ca

TERMS AND CONDITIONS

Report. The documents (hereinafter referred to as the "Documents") to be released as part of the report (hereinafter referred to as the "Report") to be delivered to the purchaser as set out above are documents in RMS's records relating to the described property (hereinafter referred to as the "Property"). RMS makes no representations or warranties respecting the Documents whatsoever, including, without limitation, with respect to the completeness, accuracy or usefulness of the Documents, and does not represent or warrant that these are the only plans and reports prepared in association with the Property. The Documents are current as of the date(s) indicated on them. Interpretation of the Documents, if any, is by inference based upon the information which is apparent and obvious on the face of the Documents only. RMS does not represent, warrant or guarantee that interpretations other than those referred to do not exist from other sources. The Report will be prepared for use by the purchaser of the services as shown above hereof only.

Disclaimer. RMS disclaims responsibility for any losses or damages of any kind whatsoever, whether consequential or other, however caused, incurred or suffered, arising directly or indirectly as a result of the services (which services include, but are not limited to, the preparation of the Report provided hereunder), including but not limited to, any losses or damages arising directly or indirectly from any breach of contract, fundamental or otherwise, from reliance on RMS Reports or from any tortious acts or omissions of RMS's agents, employees or representatives.

Entire Agreement. The parties hereto acknowledge and agree to be bound by the terms and conditions hereof. The request form constitutes the entire agreement between the parties pertaining to the subject matter hereof and supersedes all prior and contemporaneous agreements, negotiations and discussions, whether oral or written, and there are no representations or warranties, or other agreements between the parties in connection with the subject matter hereof except as specifically set forth herein. No supplement, modification, waiver, or termination of the request shall be binding, unless confirmed in writing by the parties hereto.

Governing Document. In the event of any conflicts or inconsistencies between the provisions hereof and the Reports, the rights and obligations of the parties shall be deemed to be governed by the request form, which shall be the paramount document.

Law. This agreement shall be governed by and construed in accordance with the laws of the Province of * and the laws of Canada applicable therein.



BURNSIDE

[THE DIFFERENCE IS OUR PEOPLE]

Appendix E

City Directory Search



City Directory Information Source
Polk's York Region, ON Criss Cross Directory

PROJECT NUMBER: 20170727079	
Site Address:	309 Zephyr Road, Zephyr, Ontario
Year: 1999	
Site Listing:	- Res (1 Tenant)
Adjacent Properties:	
311 Zephyr Road	- Res (1 Tenant)
313 Zephyr Road	- Res (1 Tenant)
315 Zephyr Road	- Res (1 Tenant)
317 Zephyr Road	- Res (1 Tenant)
319 Zephyr Road	- Res (1 Tenant)
1 Dafoe Street	- Address Not Listed
3 Dafoe Street	- Res (1 Tenant)
5 Dafoe Street	- Res (1 Tenant)
7 Dafoe Street	- Res (1 Tenant)
9 Dafoe Street	- Res (1 Tenant)

PROJECT NUMBER: 20170727079	
Site Address:	309 Zephyr Road, Zephyr, Ontario
Year: 1994	
Site Listing:	- Res (1 Tenant)
Adjacent Properties:	
311 Zephyr Road	- Res (1 Tenant)
313 Zephyr Road	- Res (1 Tenant)
315 Zephyr Road	- Res (1 Tenant)
317 Zephyr Road	- Res (1 Tenant)
319 Zephyr Road	- Res (1 Tenant)
1 Dafoe Street	- Address Not Listed
3 Dafoe Street	- Res (1 Tenant)
5 Dafoe Street	- Res (1 Tenant)
7 Dafoe Street	- Res (1 Tenant)
9 Dafoe Street	- RSC System Engineering

PROJECT NUMBER: 20170727079	
Site Address:	309 Zephyr Road, Zephyr, Ontario
Year: 1989	
Site Listing:	- Address Not Listed
Adjacent Properties:	
311 Zephyr Road	- Address Not Listed
313 Zephyr Road	- Address Not Listed
315 Zephyr Road	- Address Not Listed
317 Zephyr Road	- Address Not Listed
319 Zephyr Road	- Address Not Listed
1 Dafoe Street	- Address Not Listed
3 Dafoe Street	- Address Not Listed
5 Dafoe Street	- Address Not Listed
7 Dafoe Street	- Address Not Listed
9 Dafoe Street	- Address Not Listed

PROJECT NUMBER: 20170727079	
Site Address:	309 Zephyr Road, Zephyr, Ontario
Year: 1984	
Site Listing:	- Address Not Listed
Adjacent Properties:	
311 Zephyr Road	- Address Not Listed
313 Zephyr Road	- Address Not Listed
315 Zephyr Road	- Address Not Listed
317 Zephyr Road	- Address Not Listed
319 Zephyr Road	- Address Not Listed
1 Dafoe Street	- Address Not Listed
3 Dafoe Street	- Address Not Listed
5 Dafoe Street	- Address Not Listed
7 Dafoe Street	- Address Not Listed
9 Dafoe Street	- Address Not Listed

PROJECT NUMBER: 20170727079	
Site Address:	309 Zephyr Road, Zephyr, Ontario
Year: 1979	
Site Listing:	- Address Not Listed
Adjacent Properties:	
311 Zephyr Road	- Address Not Listed
313 Zephyr Road	- Address Not Listed
315 Zephyr Road	- Address Not Listed
317 Zephyr Road	- Address Not Listed
319 Zephyr Road	- Address Not Listed
1 Dafoe Street	- Address Not Listed
3 Dafoe Street	- Address Not Listed
5 Dafoe Street	- Address Not Listed
7 Dafoe Street	- Address Not Listed
9 Dafoe Street	- Address Not Listed

PROJECT NUMBER: 20170727079	
Site Address:	309 Zephyr Road, Zephyr, Ontario
Year: 1973/74	
Site Listing:	- Address Not Listed
Adjacent Properties:	
311 Zephyr Road	- Address Not Listed
313 Zephyr Road	- Address Not Listed
315 Zephyr Road	- Address Not Listed
317 Zephyr Road	- Address Not Listed
319 Zephyr Road	- Address Not Listed
1 Dafoe Street	- Address Not Listed
3 Dafoe Street	- Address Not Listed
5 Dafoe Street	- Address Not Listed
7 Dafoe Street	- Address Not Listed
9 Dafoe Street	- Address Not Listed

PROJECT NUMBER: 20170727079	
Site Address:	309 Zephyr Road, Zephyr, Ontario
Year: 1969	
Site Listing:	- Address Not Listed
Adjacent Properties:	
311 Zephyr Road	- Address Not Listed
313 Zephyr Road	- Address Not Listed
315 Zephyr Road	- Address Not Listed
317 Zephyr Road	- Address Not Listed
319 Zephyr Road	- Address Not Listed
1 Dafoe Street	- Address Not Listed
3 Dafoe Street	- Address Not Listed
5 Dafoe Street	- Address Not Listed
7 Dafoe Street	- Address Not Listed
9 Dafoe Street	- Address Not Listed

PROJECT NUMBER: 20170727079	
Site Address:	309 Zephyr Road, Zephyr, Ontario
Year: 1962	
Site Listing:	- Address Not Listed
Adjacent Properties:	
311 Zephyr Road	- Address Not Listed
313 Zephyr Road	- Address Not Listed
315 Zephyr Road	- Address Not Listed
317 Zephyr Road	- Address Not Listed
319 Zephyr Road	- Address Not Listed
1 Dafoe Street	- Address Not Listed
3 Dafoe Street	- Address Not Listed
5 Dafoe Street	- Address Not Listed
7 Dafoe Street	- Address Not Listed
9 Dafoe Street	- Address Not Listed

-All listings for businesses were listed as they are in the city directory.

-Listings that are residential are listed as "residential" with the number of tenants. The name of the residential tenant is not listed in the above city directory



BURNSIDE

[THE DIFFERENCE IS OUR PEOPLE]

Appendix F

ERIS Report

ERIS
ENVIRONMENTAL RISK INFORMATION SERVICES



DATABASE REPORT

Project Property: 041146 309 Zephyr Phase One ESA
309 Zephyr Road
Zephyr ON L0E 1T0
BL Burnside

Project No:

Report Type: Quote - Custom-Build Your Own Report

Order No: 20170727079

Requested by: R.J. Burnside & Associates Limited

Date Completed: August 2, 2017

**Environmental Risk
Information Services**
A division of Glacier Media Inc.
P: 1.866.517.5204
E: info@erisinfo.com

www.erisinfo.com

Table of Contents

Table of Contents.....	2
Executive Summary.....	3
Executive Summary: Report Summary.....	4
Executive Summary: Site Report Summary - Project Property.....	6
Executive Summary: Site Report Summary - Surrounding Properties.....	7
Executive Summary: Summary By Data Source.....	11
Map.....	17
Aerial.....	18
Topographic Map.....	19
Detail Report.....	20
Unplottable Summary.....	249
Unplottable Report.....	250
Appendix: Database Descriptions.....	252
Definitions.....	260

Notice: IMPORTANT LIMITATIONS and YOUR LIABILITY

Reliance on information in Report: This report DOES NOT replace a full Phase I Environmental Site Assessment but is solely intended to be used as a database review of environmental records.

License for use of information in Report: No page of this report can be used without this cover page, this notice and the project property identifier. The information in Report(s) may not be modified or re-sold.

Your Liability for misuse: Using this Service and/or its reports in a manner contrary to this Notice or your agreement will be in breach of copyright and contract and ERIS may obtain damages for such mis-use, including damages caused to third parties, and gives ERIS the right to terminate your account, rescind your license to any previous reports and to bar you from future use of the Service.

No warranty of Accuracy or Liability for ERIS: The information contained in this report has been produced by ERIS Information Limited Partnership ("ERIS") using various sources of information, including information provided by Federal and Provincial government departments. The report applies only to the address and up to the date specified on the cover of this report, and any alterations or deviation from this description will require a new report. This report and the data contained herein does not purport to be and does not constitute a guarantee of the accuracy of the information contained herein and does not constitute a legal opinion nor medical advice. Although ERIS has endeavored to present you with information that is accurate, ERIS disclaims, any and all liability for any errors, omissions, or inaccuracies in such information and data, whether attributable to inadvertence, negligence or otherwise, and for any consequences arising therefrom. Liability on the part of ERIS is limited to the monetary value paid for this report.

Trademark and Copyright: You may not use the ERIS trademarks or attribute any work to ERIS other than as outlined above. This Service and Report(s) are protected by copyright owned by ERIS Information Limited Partnership. Copyright in data used in the Service or Report(s) (the "Data") is owned by ERIS or its licensors. The Service, Report(s) and Data may not be copied or reproduced in whole or in any substantial part without prior written consent of ERIS.

Executive Summary

Property Information:

Project Property: 041146 309 Zephyr Phase One ESA
309 Zephyr Road Zephyr ON L0E 1T0

Project No: BL Burnside

Order Information:

Order No: 20170727079
Date Requested: July 27, 2017
Requested by: R.J. Burnside & Associates Limited
Report Type: Quote - Custom-Build Your Own Report

Historical/Products:

City Directory Search Subject Site plus 10 Adjacent Properties
ERIS Xplorer [Data and Historical Layer Viewer](#)
Excel Add-On Excel Add-On
Land Title Search Historical Title Search
Physical Setting Report (PSR) PSR

Executive Summary: Report Summary

<i>Database</i>	<i>Name</i>	<i>Searched</i>	<i>Project Property</i>	<i>Boundary to 0.25km</i>	<i>Total</i>
AAGR	<i>Abandoned Aggregate Inventory</i>	Y	0	0	0
AGR	<i>Aggregate Inventory</i>	Y	0	0	0
AMIS	<i>Abandoned Mine Information System</i>	Y	0	0	0
ANDR	<i>Anderson's Waste Disposal Sites</i>	Y	0	0	0
AUWR	<i>Automobile Wrecking & Supplies</i>	Y	0	0	0
BORE	<i>Borehole</i>	Y	0	0	0
CA	<i>Certificates of Approval</i>	Y	0	0	0
CFOT	<i>Commercial Fuel Oil Tanks</i>	Y	0	1	1
CHEM	<i>Chemical Register</i>	Y	0	0	0
CNG	<i>Compressed Natural Gas Stations</i>	Y	0	0	0
COAL	<i>Inventory of Coal Gasification Plants and Coal Tar Sites</i>	Y	0	0	0
CONV	<i>Compliance and Convictions</i>	Y	0	0	0
CPU	<i>Certificates of Property Use</i>	Y	0	0	0
DRL	<i>Drill Hole Database</i>	Y	0	0	0
EASR	<i>Environmental Activity and Sector Registry</i>	Y	0	0	0
EBR	<i>Environmental Registry</i>	Y	0	0	0
ECA	<i>Environmental Compliance Approval</i>	Y	0	0	0
EEM	<i>Environmental Effects Monitoring</i>	Y	0	0	0
EHS	<i>ERIS Historical Searches</i>	Y	2	0	2
EIIS	<i>Environmental Issues Inventory System</i>	Y	0	0	0
EMHE	<i>Emergency Management Historical Event</i>	Y	0	0	0
EXP	<i>List of TSSA Expired Facilities</i>	Y	0	0	0
FCON	<i>Federal Convictions</i>	Y	0	0	0
FCS	<i>Contaminated Sites on Federal Land</i>	Y	0	0	0
FOFT	<i>Fisheries & Oceans Fuel Tanks</i>	Y	0	0	0
FST	<i>Fuel Storage Tank</i>	Y	0	3	3
FSTH	<i>Fuel Storage Tank - Historic</i>	Y	0	2	2
GEN	<i>Ontario Regulation 347 Waste Generators Summary</i>	Y	0	0	0
GHG	<i>Greenhouse Gas Emissions from Large Facilities</i>	Y	0	0	0
HINC	<i>TSSA Historic Incidents</i>	Y	0	0	0
IAFT	<i>Indian & Northern Affairs Fuel Tanks</i>	Y	0	0	0
INC	<i>TSSA Incidents</i>	Y	0	0	0
LIMO	<i>Landfill Inventory Management Ontario</i>	Y	0	0	0
MINE	<i>Canadian Mine Locations</i>	Y	0	0	0
MNR	<i>Mineral Occurrences</i>	Y	0	0	0
NATE	<i>National Analysis of Trends in Emergencies System (NATES)</i>	Y	0	0	0

Database	Name	Searched	Project Property	Boundary to 0.25km	Total
NCPL	<i>Non-Compliance Reports</i>	Y	0	0	0
NDFT	<i>National Defense & Canadian Forces Fuel Tanks</i>	Y	0	0	0
NDSP	<i>National Defense & Canadian Forces Spills</i>	Y	0	0	0
NDWD	<i>National Defence & Canadian Forces Waste Disposal Sites</i>	Y	0	0	0
NEBI	<i>National Energy Board Pipeline Incidents</i>	Y	0	0	0
NEBW	<i>National Energy Board Wells</i>	Y	0	0	0
NEES	<i>National Environmental Emergencies System (NEES)</i>	Y	0	0	0
NPCB	<i>National PCB Inventory</i>	Y	0	0	0
NPRI	<i>National Pollutant Release Inventory</i>	Y	0	0	0
OGW	<i>Oil and Gas Wells</i>	Y	0	0	0
OOGW	<i>Ontario Oil and Gas Wells</i>	Y	0	0	0
OPCB	<i>Inventory of PCB Storage Sites</i>	Y	0	0	0
ORD	<i>Orders</i>	Y	0	0	0
PAP	<i>Canadian Pulp and Paper</i>	Y	0	0	0
PCFT	<i>Parks Canada Fuel Storage Tanks</i>	Y	0	0	0
PES	<i>Pesticide Register</i>	Y	0	0	0
PINC	<i>TSSA Pipeline Incidents</i>	Y	0	0	0
PRT	<i>Private and Retail Fuel Storage Tanks</i>	Y	0	1	1
PTTW	<i>Permit to Take Water</i>	Y	0	0	0
REC	<i>Ontario Regulation 347 Waste Receivers Summary</i>	Y	0	0	0
RSC	<i>Record of Site Condition</i>	Y	0	0	0
RST	<i>Retail Fuel Storage Tanks</i>	Y	0	0	0
SCT	<i>Scott's Manufacturing Directory</i>	Y	0	0	0
SPL	<i>Ontario Spills</i>	Y	0	1	1
SRDS	<i>Wastewater Discharger Registration Database</i>	Y	0	0	0
TANK	<i>Anderson's Storage Tanks</i>	Y	0	0	0
TCFT	<i>Transport Canada Fuel Storage Tanks</i>	Y	0	0	0
VAR	<i>TSSA Variances for Abandonment of Underground Storage Tanks</i>	Y	0	0	0
WDS	<i>Waste Disposal Sites - MOE CA Inventory</i>	Y	0	0	0
WDSH	<i>Waste Disposal Sites - MOE 1991 Historical Approval Inventory</i>	Y	0	0	0
WWIS	<i>Water Well Information System</i>	Y	13	73	86
Total:			15	81	96

Executive Summary: Site Report Summary - Project Property

<i>Map Key</i>	<i>DB</i>	<i>Company/Site Name</i>	<i>Address</i>	<i>Dir/Dist (m)</i>	<i>Elev diff (m)</i>	<i>Page Number</i>
1	WWIS		lot 25 con 3 ON	-/0.0	6.40	20
2	WWIS		lot 25 con 3 ZEPHYR ON	-/0.0	15.44	21
2	WWIS		lot 25 con 3 ZEPHYR ON	-/0.0	15.44	27
3	WWIS		lot 25 con 3 ON	-/0.0	15.26	32
4	EHS		309 Zepher Road Uxbridge ON L0E 1T0	-/0.0	14.84	35
5	EHS		309 Zephyr Road Zephyr ON L0E 1T0	-/0.0	17.20	35
6	WWIS		lot 25 con 3 ZEPHYR ON	-/0.0	14.49	35
7	WWIS		lot 25 con 3 ZEPHYR ON	-/0.0	17.98	41
8	WWIS		lot 25 con 3 ON	-/0.0	13.08	47
9	WWIS		lot 24 con 3 ON	-/0.0	16.61	50
10	WWIS		lot 25 con 3 ON	-/0.0	18.00	53
11	WWIS		lot 25 con 3 ON	-/0.0	17.32	55
11	WWIS		lot 25 con 3 ON	-/0.0	17.32	58
12	WWIS		lot 24 con 3 ON	-/0.0	11.20	60
13	WWIS		lot 25 con 3 ON	-/0.0	12.96	62

Executive Summary: Site Report Summary - Surrounding Properties

<i>Map Key</i>	<i>DB</i>	<i>Company/Site Name</i>	<i>Address</i>	<i>Dir/Dist (m)</i>	<i>Elev Diff (m)</i>	<i>Page Number</i>
14	WWIS		lot 25 con 3 ON	ENE/7.2	1.00	65
14	WWIS		lot 25 con 3 ON	ENE/7.2	1.00	66
15	WWIS		lot 26 con 3 ZEPHYR ON	W/9.0	16.00	68
16	WWIS		lot 25 con 3 ON	ENE/9.8	1.00	71
16	WWIS		lot 25 con 3 ON	ENE/9.8	1.00	74
17	WWIS		lot 25 con 3 ON	W/10.6	17.08	76
18	WWIS		lot 25 con 3 ON	NW/12.9	3.79	78
19	WWIS		lot 25 con 3 ON	W/13.6	15.94	81
20	WWIS		lot 25 con 3 ON	WSW/14.8	18.00	83
21	WWIS		lot 24 con 3 ZEPHYR ON	SW/15.3	11.68	85
22	WWIS		lot 25 con 3 ON	WNW/16.3	9.55	88
23	WWIS		lot 25 con 3 ON	WSW/24.6	17.14	91
24	WWIS		lot 26 con 3 ZEPHYR ON	WNW/33.1	6.19	94
25	WWIS		lot 24 con 3 ON	SW/40.9	14.06	95
26	WWIS		lot 25 con 3 ON	WSW/43.5	16.66	98
27	WWIS		lot 108 con 3 ON	W/48.9	10.68	101
28	WWIS		lot 26 con 3 ON	NW/51.0	2.32	104
29	WWIS		lot 24 con 2 ON	SW/53.5	14.00	106
30	WWIS		lot 25 con 3 ON	W/55.0	11.65	108
31	WWIS		lot 26 con 3 ON	WNW/55.2	5.75	110
32	WWIS		lot 25 con 3 ON	W/55.4	10.34	112
33	WWIS		lot 25 con 3 ON	W/59.7	13.70	115
34	WWIS		lot 25 con 3 ZEPHYR ON	WSW/60.7	18.00	117

Map Key	DB	Company/Site Name	Address	Dir/Dist (m)	Elev Diff (m)	Page Number
35	WWIS		lot 24 con 2 ON	SW/61.0	12.71	119
36	WWIS		lot 25 con 2 ON	WSW/61.1	15.25	122
37	WWIS		lot 26 con 3 ON	WNW/63.4	4.82	125
38	WWIS		lot 25 con 2 ON	W/66.9	13.27	126
39	WWIS		lot 26 con 3 ON	WNW/68.3	4.51	128
40	WWIS		lot 25 con 3 ZEPHYR ON	W/68.8	11.48	131
41	WWIS		lot 24 con 2 ON	WSW/73.9	16.00	133
42	WWIS		lot 25 con 3 ON	SW/74.2	15.00	136
43	WWIS		lot 25 con 3 ON	WSW/75.0	16.91	138
43	WWIS		lot 25 con 3 ON	WSW/75.0	16.91	140
44	WWIS		lot 26 con 3 ON	W/75.9	8.52	142
45	WWIS		lot 24 con 2 ON	WSW/76.6	16.00	145
46	WWIS		lot 25 con 3 ON	W/77.7	12.76	148
47	WWIS		lot 25 con 3 ON	W/81.8	9.53	151
48	WWIS		lot 25 con 2 ON	WSW/84.0	17.00	153
49	WWIS		lot 25 con 2 ON	WSW/86.3	13.00	156
50	WWIS		lot 26 con 3 ON	NW/86.5	5.02	158
51	WWIS		lot 25 con 2 ON	WSW/87.4	12.96	160
52	WWIS		lot 25 con 3 ON	W/92.9	11.00	163
53	WWIS		lot 24 con 2 ON	SW/97.4	16.05	165
54	WWIS		lot 25 con 3 ON	W/99.7	8.00	167
55	WWIS		lot 25 con 2 ON	W/109.3	12.00	170
56	WWIS		lot 26 con 3 ON	NNW/112.0	0.27	172
57	WWIS		lot 24 con 3 ON	SSW/128.0	12.26	174
58	WWIS		lot 25 con 3 ON	W/128.2	8.56	177
59	WWIS		lot 25 con 3 ON	W/130.5	6.67	180

Map Key	DB	Company/Site Name	Address	Dir/Dist (m)	Elev Diff (m)	Page Number
60	WWIS		lot 25 con 2 ZEPHYR ON	W/131.2	11.89	183
60	WWIS		lot 25 con 2 ZEPHYR ON	W/131.2	11.89	185
61	WWIS		lot 25 con 3 ON	W/139.0	10.68	190
61	WWIS		lot 31 con 9 ON	W/139.0	10.68	191
62	WWIS		lot 26 con 3 ON	WNW/142.4	6.00	193
63	WWIS		lot 25 con 3 ZEPHR ON	ESE/143.1	7.00	196
64	CFOT	Township of Uxbridge	310 Regional Rd. 13, Zephyr ZEPHYR ON	NW/146.7	2.00	201
65	WWIS		lot 25 con 2 ON	W/149.1	11.00	201
66	FST	HOZALA KABOB INC O/A ZEPHYR MINI MART & GAS BAR	13029 DURHAM RD 39LOT 26 CON 3 ZEPHYR ON L0E 1T0	WNW/152.6	5.93	203
66	FST	HOZALA KABOB INC O/A ZEPHYR MINI MART & GAS BAR	13029 DURHAM RD 39LOT 26 CON 3 ZEPHYR ON L0E 1T0	WNW/152.6	5.93	203
66	FST	HOZALA KABOB INC O/A ZEPHYR MINI MART & GAS BAR	13029 DURHAM RD 39LOT 26 CON 3 ZEPHYR ON L0E 1T0	WNW/152.6	5.93	203
67	SPL	SERVICE STATION	REG RD 13 && DURHAM 39 (N.O.S.) UXBRIDGE ON	W/161.0	7.00	204
68	WWIS		lot 25 con 2 ON	W/165.5	9.83	204
69	WWIS		lot 25 con 2 ON	W/169.9	9.55	207
70	FSTH	ZEPHYR MINI MART & GAS BAR	13029 DURHAM RD 39 LOT 26 CON 3 ZEPHYR ON	WNW/172.6	6.00	209
70	FSTH	ZEPHYR MINI MART & GAS BAR	13029 DURHAM RD 39 LOT 26 CON 3 ZEPHYR ON	WNW/172.6	6.00	210
70	PRT	ZEPHYR MINI MART & GAS BAR	LOT 26 CON 3 ZEPHYR ON	WNW/172.6	6.00	21
71	WWIS		lot 25 con 2 ON	W/172.9	9.35	210
72	WWIS		lot 24 con 3 ON	ESE/180.3	7.00	213
72	WWIS		lot 24 con 3 ON	ESE/180.3	7.00	214
73	WWIS		lot 25 con 2 ON	W/181.5	7.77	217
74	WWIS		lot 25 con 2 ON	W/187.2	7.81	219
75	WWIS		lot 26 con 3 ON	WNW/207.0	6.33	220
76	WWIS		lot 23 con 2 ON	SSW/210.9	17.00	223
77	WWIS		lot 26 con 3 ON	NNE/216.3	-2.00	226

Map Key	DB	Company/Site Name	Address	Dir/Dist (m)	Elev Diff (m)	Page Number
78	WWIS		lot 25 con 2 ON	W/219.2	8.00	229
79	WWIS		lot 26 con 3 ON	WNW/221.4	6.82	232
80	WWIS		lot 26 con 3 ON	NW/224.4	1.69	235
81	WWIS		lot 25 con 2 ON	WSW/229.6	10.00	237
82	WWIS		lot 25 con 2 ZEPHYR ON	WSW/239.6	12.00	240
83	WWIS		lot 25 con 2 ON	W/249.2	10.31	243
84	WWIS		lot 26 con 2 ON	W/249.2	10.19	246

Executive Summary: Summary By Data Source

CFOT - Commercial Fuel Oil Tanks

A search of the CFOT database, dated Feb 28, 2017 has found that there are 1 CFOT site(s) within approximately 0.25 kilometers of the project property.

<u>Site</u>	<u>Address</u>	<u>Distance (m)</u>	<u>Map Key</u>
Township of Uxbridge	310 Regional Rd. 13, Zephyr ZEPHYR ON	146.7	<u>64</u>

EHS - ERIS Historical Searches

A search of the EHS database, dated 1999-Aug 2016 has found that there are 2 EHS site(s) within approximately 0.25 kilometers of the project property.

<u>Site</u>	<u>Address</u>	<u>Distance (m)</u>	<u>Map Key</u>
	309 Zepher Road Uxbridge ON L0E 1T0	0.0	<u>4</u>
	309 Zephyr Road Zephyr ON L0E 1T0	0.0	<u>5</u>

FST - Fuel Storage Tank

A search of the FST database, dated Feb 28, 2017 has found that there are 3 FST site(s) within approximately 0.25 kilometers of the project property.

<u>Site</u>	<u>Address</u>	<u>Distance (m)</u>	<u>Map Key</u>
HOZALA KABOB INC O/A ZEPHYR MINI MART & GAS BAR	13029 DURHAM RD 39LOT 26 CON 3 ZEPHYR ON L0E 1T0	152.6	<u>66</u>
HOZALA KABOB INC O/A ZEPHYR MINI MART & GAS BAR	13029 DURHAM RD 39LOT 26 CON 3 ZEPHYR ON L0E 1T0	152.6	<u>66</u>
HOZALA KABOB INC O/A ZEPHYR MINI MART & GAS BAR	13029 DURHAM RD 39LOT 26 CON 3 ZEPHYR ON L0E 1T0	152.6	<u>66</u>

FSTH - Fuel Storage Tank - Historic

A search of the FSTH database, dated Pre-Jan 2010* has found that there are 2 FSTH site(s) within approximately 0.25 kilometers of the project property.

<u>Site</u>	<u>Address</u>	<u>Distance (m)</u>	<u>Map Key</u>
ZEPHYR MINI MART & GAS BAR	13029 DURHAM RD 39 LOT 26 CON 3 ZEPHYR ON	172.6	<u>70</u>

<u>Site</u>	<u>Address</u>	<u>Distance (m)</u>	<u>Map Key</u>
ZEPHYR MINI MART & GAS BAR	13029 DURHAM RD 39 LOT 26 CON 3 ZEPHYR ON	172.6	<u>70</u>

PRT - Private and Retail Fuel Storage Tanks

A search of the PRT database, dated 1989-1996* has found that there are 1 PRT site(s) within approximately 0.25 kilometers of the project property.

<u>Site</u>	<u>Address</u>	<u>Distance (m)</u>	<u>Map Key</u>
ZEPHYR MINI MART & GAS BAR	LOT 26 CON 3 ZEPHYR ON	172.6	<u>70</u>

SPL - Ontario Spills

A search of the SPL database, dated 1988-Feb 2017 has found that there are 1 SPL site(s) within approximately 0.25 kilometers of the project property.

<u>Site</u>	<u>Address</u>	<u>Distance (m)</u>	<u>Map Key</u>
SERVICE STATION	REG RD 13 && DURHAM 39 (N.O.S.) UXBRIDGE ON	161.0	<u>67</u>

WWIS - Water Well Information System

A search of the WWIS database, dated Jun 30, 2016 has found that there are 86 WWIS site(s) within approximately 0.25 kilometers of the project property.

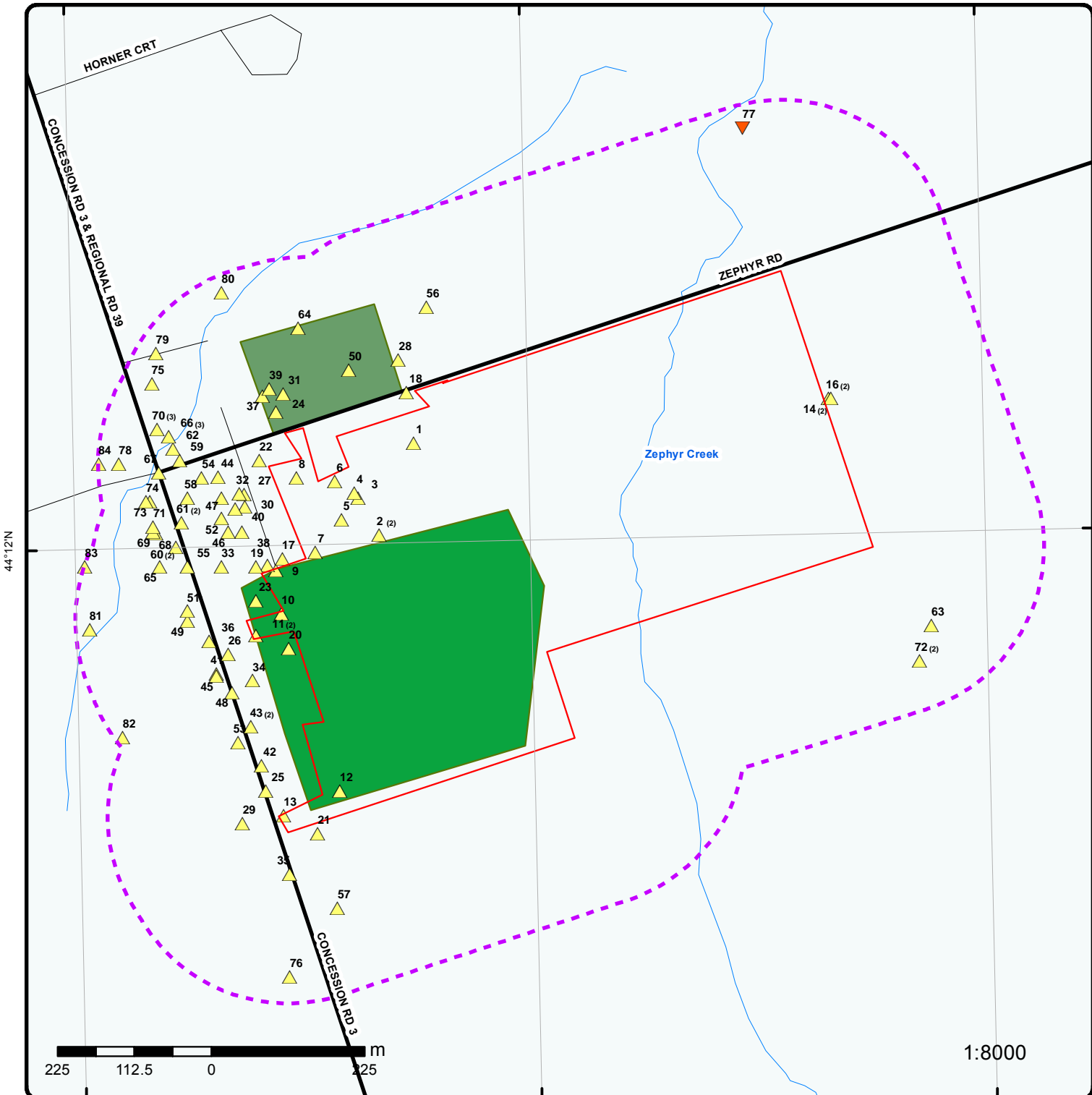
<u>Site</u>	<u>Address</u>	<u>Distance (m)</u>	<u>Map Key</u>
	lot 25 con 3 ON	0.0	<u>1</u>
	lot 25 con 3 ZEPHYR ON	0.0	<u>2</u>
	lot 25 con 3 ZEPHYR ON	0.0	<u>2</u>
	lot 25 con 3 ON	0.0	<u>3</u>
	lot 25 con 3 ZEPHYR ON	0.0	<u>6</u>
	lot 25 con 3 ZEPHYR ON	0.0	<u>7</u>
	lot 25 con 3 ON	0.0	<u>8</u>
	lot 24 con 3 ON	0.0	<u>9</u>
	lot 25 con 3 ON	0.0	<u>10</u>

<u>Site</u>	<u>Address</u>	<u>Distance (m)</u>	<u>Map Key</u>
	lot 25 con 3 ON	0.0	<u>11</u>
	lot 25 con 3 ON	0.0	<u>11</u>
	lot 24 con 3 ON	0.0	<u>12</u>
	lot 25 con 3 ON	0.0	<u>13</u>
	lot 25 con 3 ON	7.2	<u>14</u>
	lot 25 con 3 ON	7.2	<u>14</u>
	lot 26 con 3 ZEPHYR ON	9.0	<u>15</u>
	lot 25 con 3 ON	9.8	<u>16</u>
	lot 25 con 3 ON	9.8	<u>16</u>
	lot 25 con 3 ON	10.6	<u>17</u>
	lot 25 con 3 ON	12.9	<u>18</u>
	lot 25 con 3 ON	13.6	<u>19</u>
	lot 25 con 3 ON	14.8	<u>20</u>
	lot 24 con 3 ZEPHYR ON	15.3	<u>21</u>
	lot 25 con 3 ON	16.3	<u>22</u>
	lot 25 con 3 ON	24.6	<u>23</u>
	lot 26 con 3 ZEPHYR ON	33.1	<u>24</u>
	lot 24 con 3 ON	40.9	<u>25</u>
	lot 25 con 3 ON	43.5	<u>26</u>
	lot 108 con 3 ON	48.9	<u>27</u>
	lot 26 con 3 ON	51.0	<u>28</u>
	lot 24 con 2 ON	53.5	<u>29</u>
	lot 25 con 3 ON	55.0	<u>30</u>

<u>Site</u>	<u>Address</u>	<u>Distance (m)</u>	<u>Map Key</u>
	lot 26 con 3 ON	55.2	<u>31</u>
	lot 25 con 3 ON	55.4	<u>32</u>
	lot 25 con 3 ON	59.7	<u>33</u>
	lot 25 con 3 ZEPHYR ON	60.7	<u>34</u>
	lot 24 con 2 ON	61.0	<u>35</u>
	lot 25 con 2 ON	61.1	<u>36</u>
	lot 26 con 3 ON	63.4	<u>37</u>
	lot 25 con 2 ON	66.9	<u>38</u>
	lot 26 con 3 ON	68.3	<u>39</u>
	lot 25 con 3 ZEPHYR ON	68.8	<u>40</u>
	lot 24 con 2 ON	73.9	<u>41</u>
	lot 25 con 3 ON	74.2	<u>42</u>
	lot 25 con 3 ON	75.0	<u>43</u>
	lot 25 con 3 ON	75.0	<u>43</u>
	lot 26 con 3 ON	75.9	<u>44</u>
	lot 24 con 2 ON	76.6	<u>45</u>
	lot 25 con 3 ON	77.7	<u>46</u>
	lot 25 con 3 ON	81.8	<u>47</u>
	lot 25 con 2 ON	84.0	<u>48</u>
	lot 25 con 2 ON	86.3	<u>49</u>
	lot 26 con 3 ON	86.5	<u>50</u>
	lot 25 con 2 ON	87.4	<u>51</u>
	lot 25 con 3 ON	92.9	<u>52</u>

<u>Site</u>	<u>Address</u>	<u>Distance (m)</u>	<u>Map Key</u>
	lot 24 con 2 ON	97.4	<u>53</u>
	lot 25 con 3 ON	99.7	<u>54</u>
	lot 25 con 2 ON	109.3	<u>55</u>
	lot 26 con 3 ON	112.0	<u>56</u>
	lot 24 con 3 ON	128.0	<u>57</u>
	lot 25 con 3 ON	128.2	<u>58</u>
	lot 25 con 3 ON	130.5	<u>59</u>
	lot 25 con 2 ZEPHYR ON	131.2	<u>60</u>
	lot 25 con 2 ZEPHYR ON	131.2	<u>60</u>
	lot 25 con 3 ON	139.0	<u>61</u>
	lot 31 con 9 ON	139.0	<u>61</u>
	lot 26 con 3 ON	142.4	<u>62</u>
	lot 25 con 3 ZEPHR ON	143.1	<u>63</u>
	lot 25 con 2 ON	149.1	<u>65</u>
	lot 25 con 2 ON	165.5	<u>68</u>
	lot 25 con 2 ON	169.9	<u>69</u>
	lot 25 con 2 ON	172.9	<u>71</u>
	lot 24 con 3 ON	180.3	<u>72</u>
	lot 24 con 3 ON	180.3	<u>72</u>
	lot 25 con 2 ON	181.5	<u>73</u>
	lot 25 con 2 ON	187.2	<u>74</u>
	lot 26 con 3 ON	207.0	<u>75</u>
	lot 23 con 2 ON	210.9	<u>76</u>

<u>Site</u>	<u>Address</u>	<u>Distance (m)</u>	<u>Map Key</u>
	lot 26 con 3 ON	216.3	<u>77</u>
	lot 25 con 2 ON	219.2	<u>78</u>
	lot 26 con 3 ON	221.4	<u>79</u>
	lot 26 con 3 ON	224.4	<u>80</u>
	lot 25 con 2 ON	229.6	<u>81</u>
	lot 25 con 2 ZEPHYR ON	239.6	<u>82</u>
	lot 25 con 2 ON	249.2	<u>83</u>
	lot 26 con 2 ON	249.2	<u>84</u>



Map : 0.25 Kilometer Radius

Order No: 20170727079

Address: 309 Zephyr Road, Zephyr, ON, L0E 1T0



Project Property	Expressway	Industrial and Resource - Regions	National Park
Buffer Outline	Principal Highway	Main Line	Provincial or Territorial Park
Eris Sites with Higher Elevation	Secondary Highway	Sidetrack	Other Park
Eris Sites with Same Elevation	Major Road	Transit Line	Golf Course or Driving Range
Eris Sites with Lower Elevation	Local road	Abandoned Line	Park or Sports Field
Eris Sites with Unknown Elevation	Trail	Proposed Road	Other Recreation Area
	Proposed Road		
	Ferry Route/Ice Road		



Aerial

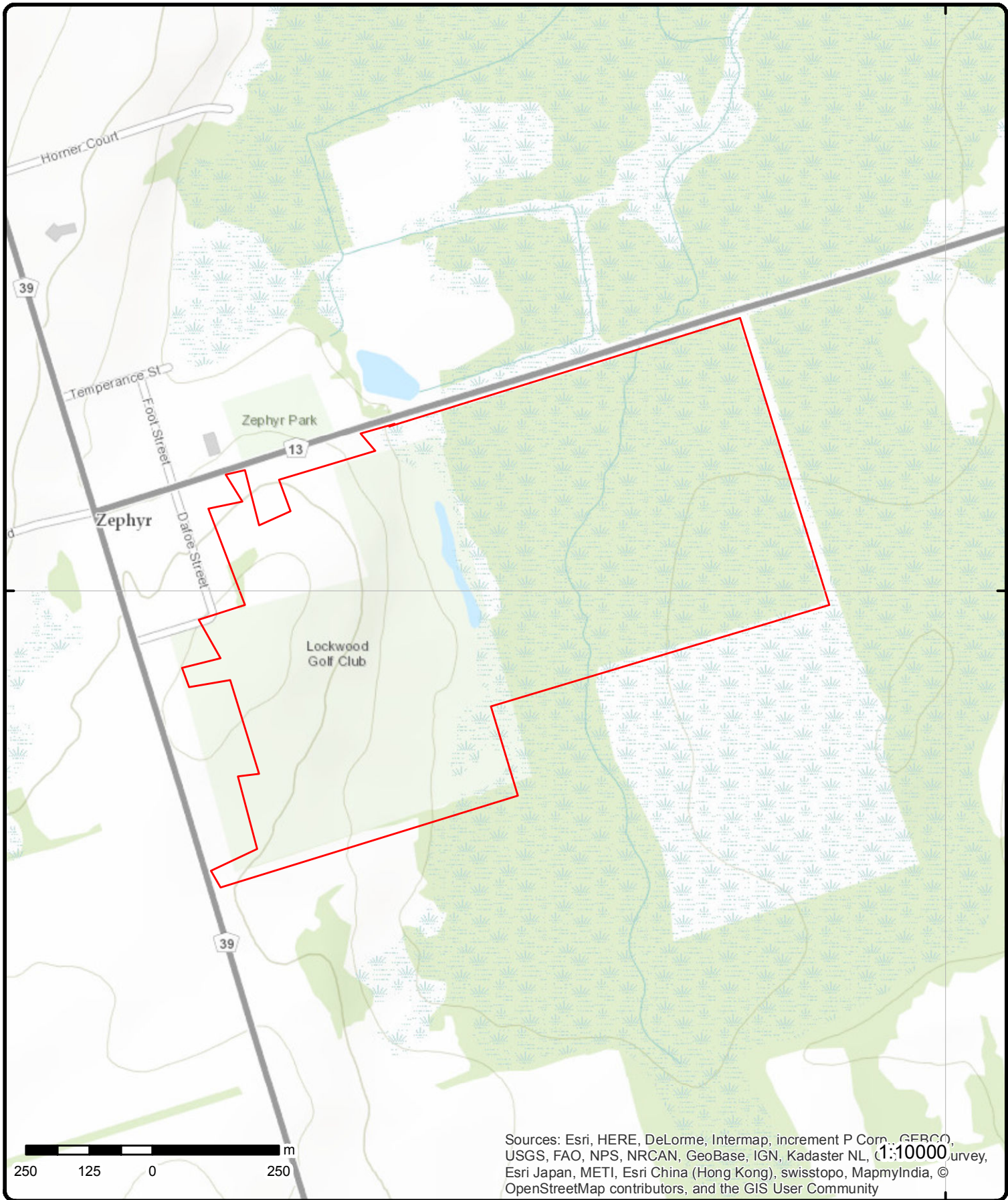
Address: 309 Zephyr Road, Zephyr, ON, L0E 1T0

Source: ESRI World Imagery

Order No: 20170727079



© ERIS Information Limited Partnership



44°12'N

44°12'N



Sources: Esri, HERE, DeLorme, Intermap, increment P Corp., GEBCO, USGS, FAO, NPS, NRCAN, GeoBase, IGN, Kadaster NL, (1:10000)urvey, Esri Japan, METI, Esri China (Hong Kong), swisstopo, MapmyIndia, © OpenStreetMap contributors, and the GIS User Community

Topographic Map

Address: 309 Zephyr Road, Zephyr, ON, L0E 1T0

Source: ESRI World Topographic Map

Order No: 20170727079



© ERIS Information Limited Partnership

Detail Report

Map Key	Number of Records	Direction/ Distance (m)	Elevation (m)	Site	DB
1	1 of 1	-/0.0	244.4	lot 25 con 3 ON	WWIS
Well ID: 4602398					
Construction Date:					
Primary Water Use: Livestock					
Sec. Water Use: Domestic					
Final Well Status: Water Supply					
Specific Capacity:					
Municipality: UXBRIDGE TOWNSHIP (SCOTT)					
County: DURHAM					
Lot: 025					
Concession: 03					
Concession Name: CON					
Easting NAD83:					
Northing NAD83:					
Zone:					
UTM Reliability:					
Bore Hole Information					
--					
Bore Hole ID: 10293763					
DP2BR:					
Code OB: 0					
Code OB Description: Overburden					
Open Hole:					
Date Completed: 28-OCT-62					
Remarks:					
Zone: 17					
East 83: 638995.6					
North 83: 4895704					
UTMRC: 5					
UTMRC Description: margin of error : 100 m - 300 m					
Location Method: p5					
Org CS:					
Elevation: 245.22					
Elevrc:					
Elevrc Description:					
Location Source Date:					
Source Revision Comment:					
Improvement Location Source:					
Improvement Location Method:					
Supplier Comment:					
Spatial Status:					
--					
Overburden and Bedrock					
Materials Interval					
--					
Formation ID: 931948755					
Layer: 1					
General Color: BLUE					
Most Common Material: CLAY					
Other Materials:					
Formation Top Depth: 0					
Formation End Depth: 15					
Formation End Depth UOM: ft					
--					
Formation ID: 931948756					
Layer: 2					
General Color:					
Most Common Material: MEDIUM SAND					
Other Materials:					

Map Key	Number of Records	Direction/ Distance (m)	Elevation (m)	Site	DB
Other Materials:					
Formation Top Depth:		15			
Formation End Depth:		25			
Formation End Depth UOM:		ft			
--		--			
Method of Construction & Well Use					
--		--			
Method Construction ID:		964602398			
Method Construction Code:		6			
Method Construction:		Boring			
Other Method Construction:					
--		--			
Pipe Information					
--		--			
Pipe ID:		10842333			
Casing Number:		1			
Comment:					
Alt Name:					
--		--			
Construction Record - Casing					
--		--			
Casing ID:		930485835			
Layer:		1			
Open Hole or Material:		CONCRETE			
Depth From:					
Depth To:		25			
Casing Diameter:		30			
Casing Diameter UOM:		inch			
Casing Depth UOM:		ft			
--		--			
Well Yield Testing					
--		--			
Pump Test ID:		994602398			
Pump Set At:					
Static Level:		10			
Final Level After Pumping:					
Recommended Pump Depth:		24			
Pumping Rate:		3			
Flowing Rate:					
Recommended Pump Rate:		3			
Levels UOM:		ft			
Rate UOM:		GPM			
Water State After Test Code:		1			
Water State After Test:		CLEAR			
Pumping Test Method:		1			
Pumping Duration HR:					
Pumping Duration MIN:					
Flowing:		N			
--		--			
Water Details					
--		--			
Water ID:		933764673			
Layer:		1			
Kind Code:		1			
Kind:		FRESH			
Water Found Depth:		15			
Water Found Depth UOM:		ft			
--		--			
--		--			

[2](#)

1 of 2

-/0.0

253.4

lot 25 con 3
ZEPHYR ON

WWIS

Well ID:

7184454

Lot:

025

Map Key	Number of Records	Direction/ Distance (m)	Elevation (m)	Site	DB
Construction Date:				Concession:	03
Primary Water Use:	Domestic			Concession Name:	CON
Sec. Water Use:				Easting NAD83:	
Final Well Status:	Water Supply			Northing NAD83:	
Specific Capacity:				Zone:	
Municipality:	UXBRIDGE TOWNSHIP (SCOTT)			UTM Reliability:	
County:	DURHAM				
Bore Hole Information					
--	--				
Bore Hole ID:		1004028932			
DP2BR:					
Code OB:					
Code OB Description:					
Open Hole:					
Date Completed:		23-APR-12			
Remarks:					
Zone:		17			
East 83:		638945			
North 83:		4895569			
UTMRC:		4			
UTMRC Description:		margin of error : 30 m - 100 m			
Location Method:		wwr			
Org CS:		UTM83			
Elevation:					
Elevrc:					
Elevrc Description:					
Location Source Date:					
Source Revision Comment:					
Improvement Location Source:					
Improvement Location Method:					
Supplier Comment:					
Spatial Status:					
--	--				
Overburden and Bedrock Materials Interval					
--	--				
Formation ID:		1004377332			
Layer:		1			
General Color:		GREY			
Most Common Material:		SAND			
Other Materials:		WATER-BEARING			
Other Materials:		LOOSE			
Formation Top Depth:		0			
Formation End Depth:		97			
Formation End Depth UOM:		ft			
--	--				
Annular Space/Abandonment Sealing Record					
--	--				
Plug ID:		1004377366			
Layer:		1			
Plug From:		20			
Plug To:		5			
Plug Depth UOM:		ft			
--	--				
Plug ID:		1004377367			
Layer:		2			
Plug From:		5			
Plug To:		0			
Plug Depth UOM:		ft			
--	--				
Method of Construction & Well Use					
--	--				
Method Construction ID:		1004377365			

Map Key	Number of Records	Direction/ Distance (m)	Elevation (m)	Site	DB
Method Construction Code:	1				
Method Construction:		Cable Tool			
Other Method Construction:					
--	--				
Pipe Information					
--	--				
Pipe ID:	1004377330				
Casing Number:	0				
Comment:					
Alt Name:					
--	--				
Construction Record - Casing					
--	--				
Casing ID:	1004377336				
Layer:	1				
Open Hole or Material:	STEEL				
Depth From:	-2				
Depth To:	93				
Casing Diameter:	6.25				
Casing Diameter UOM:	inch				
Casing Depth UOM:	ft				
--	--				
--	--				
Construction Record - Screen					
--	--				
Screen ID:	1004377337				
Layer:	1				
Slot:	14				
Screen Top Depth:	93				
Screen End Depth:	97				
Screen Material:	1				
Screen Depth UOM:	ft				
Screen Diameter UOM:	inch				
Screen Diameter:	5				
--	--				
Well Yield Testing					
--	--				
Pump Test ID:	1004377331				
Pump Set At:	90				
Static Level:	23				
Final Level After Pumping:	32.9				
Recommended Pump Depth:	90				
Pumping Rate:	7				
Flowing Rate:					
Recommended Pump Rate:	10				
Levels UOM:	ft				
Rate UOM:	GPM				
Water State After Test Code:	1				
Water State After Test:	CLEAR				
Pumping Test Method:	0				
Pumping Duration HR:	1				
Pumping Duration MIN:	0				
Flowing:	N				
--	--				
Draw Down & Recovery					
--	--				
Pump Test Detail ID:	1004377338				
Pump Test ID:	1004377331				
Test Type:	Draw Down				
Test Duration:	1				
Test Level:	27				
Test Level UOM:	ft				
--	--				
Pump Test Detail ID:	1004377339				
Pump Test ID:	1004377331				
Test Type:	Recovery				

<i>Map Key</i>	<i>Number of Records</i>	<i>Direction/ Distance (m)</i>	<i>Elevation (m)</i>	<i>Site</i>	<i>DB</i>
<i>Test Duration:</i>		1			
<i>Test Level:</i>		27			
<i>Test Level UOM:</i>		ft			
--		--			
<i>Pump Test Detail ID:</i>		1004377340			
<i>Pump Test ID:</i>		1004377331			
<i>Test Type:</i>		Draw Down			
<i>Test Duration:</i>		2			
<i>Test Level:</i>		29			
<i>Test Level UOM:</i>		ft			
--		--			
<i>Pump Test Detail ID:</i>		1004377341			
<i>Pump Test ID:</i>		1004377331			
<i>Test Type:</i>		Recovery			
<i>Test Duration:</i>		2			
<i>Test Level:</i>		25			
<i>Test Level UOM:</i>		ft			
--		--			
<i>Pump Test Detail ID:</i>		1004377342			
<i>Pump Test ID:</i>		1004377331			
<i>Test Type:</i>		Draw Down			
<i>Test Duration:</i>		3			
<i>Test Level:</i>		30			
<i>Test Level UOM:</i>		ft			
--		--			
<i>Pump Test Detail ID:</i>		1004377343			
<i>Pump Test ID:</i>		1004377331			
<i>Test Type:</i>		Recovery			
<i>Test Duration:</i>		3			
<i>Test Level:</i>		24			
<i>Test Level UOM:</i>		ft			
--		--			
<i>Pump Test Detail ID:</i>		1004377344			
<i>Pump Test ID:</i>		1004377331			
<i>Test Type:</i>		Draw Down			
<i>Test Duration:</i>		4			
<i>Test Level:</i>		31			
<i>Test Level UOM:</i>		ft			
--		--			
<i>Pump Test Detail ID:</i>		1004377345			
<i>Pump Test ID:</i>		1004377331			
<i>Test Type:</i>		Recovery			
<i>Test Duration:</i>		4			
<i>Test Level:</i>		24			
<i>Test Level UOM:</i>		ft			
--		--			
<i>Pump Test Detail ID:</i>		1004377346			
<i>Pump Test ID:</i>		1004377331			
<i>Test Type:</i>		Draw Down			
<i>Test Duration:</i>		5			
<i>Test Level:</i>		32			
<i>Test Level UOM:</i>		ft			
--		--			
<i>Pump Test Detail ID:</i>		1004377347			
<i>Pump Test ID:</i>		1004377331			
<i>Test Type:</i>		Recovery			
<i>Test Duration:</i>		5			
<i>Test Level:</i>		23			
<i>Test Level UOM:</i>		ft			
--		--			
<i>Pump Test Detail ID:</i>		1004377348			
<i>Pump Test ID:</i>		1004377331			
<i>Test Type:</i>		Draw Down			
<i>Test Duration:</i>		10			
<i>Test Level:</i>		32			
<i>Test Level UOM:</i>		ft			

<i>Map Key</i>	<i>Number of Records</i>	<i>Direction/ Distance (m)</i>	<i>Elevation (m)</i>	<i>Site</i>	<i>DB</i>
--		--			
Pump Test Detail ID:		1004377349			
Pump Test ID:		1004377331			
Test Type:		Recovery			
Test Duration:		10			
Test Level:		23			
Test Level UOM:		ft			
--		--			
Pump Test Detail ID:		1004377350			
Pump Test ID:		1004377331			
Test Type:		Draw Down			
Test Duration:		15			
Test Level:		32			
Test Level UOM:		ft			
--		--			
Pump Test Detail ID:		1004377351			
Pump Test ID:		1004377331			
Test Type:		Recovery			
Test Duration:		15			
Test Level:		23			
Test Level UOM:		ft			
--		--			
Pump Test Detail ID:		1004377352			
Pump Test ID:		1004377331			
Test Type:		Draw Down			
Test Duration:		20			
Test Level:		32			
Test Level UOM:		ft			
--		--			
Pump Test Detail ID:		1004377353			
Pump Test ID:		1004377331			
Test Type:		Recovery			
Test Duration:		20			
Test Level:		23			
Test Level UOM:		ft			
--		--			
Pump Test Detail ID:		1004377354			
Pump Test ID:		1004377331			
Test Type:		Draw Down			
Test Duration:		25			
Test Level:		32			
Test Level UOM:		ft			
--		--			
Pump Test Detail ID:		1004377355			
Pump Test ID:		1004377331			
Test Type:		Recovery			
Test Duration:		25			
Test Level:		23			
Test Level UOM:		ft			
--		--			
Pump Test Detail ID:		1004377356			
Pump Test ID:		1004377331			
Test Type:		Draw Down			
Test Duration:		30			
Test Level:		32			
Test Level UOM:		ft			
--		--			
Pump Test Detail ID:		1004377357			
Pump Test ID:		1004377331			
Test Type:		Recovery			
Test Duration:		30			
Test Level:		23			
Test Level UOM:		ft			
--		--			
Pump Test Detail ID:		1004377358			
Pump Test ID:		1004377331			

<i>Map Key</i>	<i>Number of Records</i>	<i>Direction/ Distance (m)</i>	<i>Elevation (m)</i>	<i>Site</i>	<i>DB</i>
Test Type:		Draw Down			
Test Duration:		40			
Test Level:		32			
Test Level UOM:		ft			
--		--			
Pump Test Detail ID:		1004377359			
Pump Test ID:		1004377331			
Test Type:		Recovery			
Test Duration:		40			
Test Level:		23			
Test Level UOM:		ft			
--		--			
Pump Test Detail ID:		1004377360			
Pump Test ID:		1004377331			
Test Type:		Draw Down			
Test Duration:		50			
Test Level:		32			
Test Level UOM:		ft			
--		--			
Pump Test Detail ID:		1004377361			
Pump Test ID:		1004377331			
Test Type:		Recovery			
Test Duration:		50			
Test Level:		23			
Test Level UOM:		ft			
--		--			
Pump Test Detail ID:		1004377362			
Pump Test ID:		1004377331			
Test Type:		Draw Down			
Test Duration:		60			
Test Level:		32			
Test Level UOM:		ft			
--		--			
Pump Test Detail ID:		1004377363			
Pump Test ID:		1004377331			
Test Type:		Recovery			
Test Duration:		60			
Test Level:		23			
Test Level UOM:		ft			
--		--			
--		--			
Water Details					
--		--			
Water ID:		1004377335			
Layer:		1			
Kind Code:		8			
Kind:		Untested			
Water Found Depth:		97			
Water Found Depth UOM:		ft			
--		--			
Hole Diameter					
--		--			
Hole ID:		1004377334			
Diameter:		6			
Depth From:		0			
Depth To:		97			
Hole Depth UOM:		ft			
Hole Diameter UOM:		inch			
--		--			
Hole ID:		1004377333			
Diameter:		8			
Depth From:		0			
Depth To:		20			
Hole Depth UOM:		ft			
Hole Diameter UOM:		inch			
--		--			

Map Key	Number of Records	Direction/ Distance (m)	Elevation (m)	Site	DB
--	--	--	--	--	--
2	2 of 2	-/0.0	253.4	lot 25 con 3 ZEPHYR ON	WWIS
Well ID:	7182007			Lot:	025
Construction Date:				Concession:	03
Primary Water Use:	Domestic			Concession Name:	CON
Sec. Water Use:				Easting NAD83:	
Final Well Status:	Water Supply			Northing NAD83:	
Specific Capacity:				Zone:	
Municipality:	UXBRIDGE TOWNSHIP (SCOTT)			UTM Reliability:	
County:	DURHAM				
Bore Hole Information					
--	--	--	--	--	--
Bore Hole ID:	1003843218				
DP2BR:					
Code OB:					
Code OB Description:					
Open Hole:					
Date Completed:	13-FEB-12				
Remarks:					
Zone:	17				
East 83:	638945				
North 83:	4895569				
UTMRC:	4				
UTMRC Description:	margin of error : 30 m - 100 m				
Location Method:	wwr				
Org CS:	UTM83				
Elevation:					
Elevrc:					
Elevrc Description:					
Location Source Date:					
Source Revision Comment:					
Improvement Location Source:					
Improvement Location Method:					
Supplier Comment:					
Spatial Status:					
--	--	--	--	--	--
Overburden and Bedrock					
Materials Interval					
--	--	--	--	--	--
Formation ID:	1004328521				
Layer:	1				
General Color:	BROWN				
Most Common Material:	TOPSOIL				
Other Materials:					
Other Materials:	SOFT				
Formation Top Depth:	0				
Formation End Depth:	.5				
Formation End Depth UOM:	ft				
--	--	--	--	--	--
Formation ID:	1004328522				
Layer:	2				
General Color:	BROWN				
Most Common Material:	CLAY				
Other Materials:	SAND				
Other Materials:	STONES				
Formation Top Depth:	.5				
Formation End Depth:	21				
Formation End Depth UOM:	ft				
--	--	--	--	--	--
Formation ID:	1004328523				
Layer:	3				

Map Key	Number of Records	Direction/ Distance (m)	Elevation (m)	Site	DB
General Color:		GREY			
Most Common Material:		CLAY			
Other Materials:		GRAVEL			
Other Materials:		HARD			
Formation Top Depth:		21			
Formation End Depth:		75			
Formation End Depth UOM:		ft			
--		--			
Formation ID:		1004328524			
Layer:		4			
General Color:		GREY			
Most Common Material:		SAND			
Other Materials:					
Other Materials:		LOOSE			
Formation Top Depth:		75			
Formation End Depth:		77			
Formation End Depth UOM:		ft			
--		--			
Formation ID:		1004328525			
Layer:		5			
General Color:		GREY			
Most Common Material:		SAND			
Other Materials:					
Other Materials:		LOOSE			
Formation Top Depth:		77			
Formation End Depth:		81			
Formation End Depth UOM:		ft			
--		--			
Annular Space/Abandonment Sealing Record					
--		--			
Plug ID:		1004328559			
Layer:		1			
Plug From:		20			
Plug To:		15			
Plug Depth UOM:		ft			
--		--			
Plug ID:		1004328560			
Layer:		2			
Plug From:		5			
Plug To:		0			
Plug Depth UOM:		ft			
--		--			
Method of Construction & Well Use					
--		--			
Method Construction ID:		1004328558			
Method Construction Code:		1			
Method Construction:		Cable Tool			
Other Method Construction:					
--		--			
Pipe Information					
--		--			
Pipe ID:		1004328519			
Casing Number:		0			
Comment:					
Alt Name:					
--		--			
Construction Record - Casing					
--		--			
Casing ID:		1004328529			
Layer:		1			
Open Hole or Material:		STEEL			
Depth From:		-2			
Depth To:		77			
Casing Diameter:		6.25			

Map Key	Number of Records	Direction/ Distance (m)	Elevation (m)	Site	DB
Casing Diameter UOM:		inch			
Casing Depth UOM:		ft			
--		--			
--		--			
Construction Record - Screen					
--		--			
Screen ID:		1004328530			
Layer:		1			
Slot:		#6			
Screen Top Depth:		77			
Screen End Depth:		81			
Screen Material:		1			
Screen Depth UOM:		ft			
Screen Diameter UOM:		inch			
Screen Diameter:		5			
--		--			
Well Yield Testing					
--		--			
Pump Test ID:		1004328520			
Pump Set At:		79			
Static Level:		22			
Final Level After Pumping:		61.9			
Recommended Pump Depth:		71			
Pumping Rate:		4			
Flowing Rate:					
Recommended Pump Rate:		4			
Levels UOM:		ft			
Rate UOM:		GPM			
Water State After Test Code:		1			
Water State After Test:		CLEAR			
Pumping Test Method:		0			
Pumping Duration HR:		1			
Pumping Duration MIN:					
Flowing:					
--		--			
Draw Down & Recovery					
--		--			
Pump Test Detail ID:		1004328531			
Pump Test ID:		1004328520			
Test Type:		Draw Down			
Test Duration:		1			
Test Level:		26.7			
Test Level UOM:		ft			
--		--			
Pump Test Detail ID:		1004328532			
Pump Test ID:		1004328520			
Test Type:		Recovery			
Test Duration:		1			
Test Level:		60.1			
Test Level UOM:		ft			
--		--			
Pump Test Detail ID:		1004328533			
Pump Test ID:		1004328520			
Test Type:		Draw Down			
Test Duration:		2			
Test Level:		28.9			
Test Level UOM:		ft			
--		--			
Pump Test Detail ID:		1004328534			
Pump Test ID:		1004328520			
Test Type:		Recovery			
Test Duration:		2			
Test Level:		57.5			
Test Level UOM:		ft			
--		--			
Pump Test Detail ID:		1004328535			

<i>Map Key</i>	<i>Number of Records</i>	<i>Direction/ Distance (m)</i>	<i>Elevation (m)</i>	<i>Site</i>	<i>DB</i>
Pump Test ID:		1004328520			
Test Type:		Draw Down			
Test Duration:		3			
Test Level:		30.65			
Test Level UOM:		ft			
--		--			
Pump Test Detail ID:		1004328536			
Pump Test ID:		1004328520			
Test Type:		Recovery			
Test Duration:		3			
Test Level:		55.8			
Test Level UOM:		ft			
--		--			
Pump Test Detail ID:		1004328537			
Pump Test ID:		1004328520			
Test Type:		Draw Down			
Test Duration:		4			
Test Level:		32.75			
Test Level UOM:		ft			
--		--			
Pump Test Detail ID:		1004328538			
Pump Test ID:		1004328520			
Test Type:		Recovery			
Test Duration:		4			
Test Level:		54.2			
Test Level UOM:		ft			
--		--			
Pump Test Detail ID:		1004328539			
Pump Test ID:		1004328520			
Test Type:		Draw Down			
Test Duration:		5			
Test Level:		34.6			
Test Level UOM:		ft			
--		--			
Pump Test Detail ID:		1004328540			
Pump Test ID:		1004328520			
Test Type:		Recovery			
Test Duration:		5			
Test Level:		52.8			
Test Level UOM:		ft			
--		--			
Pump Test Detail ID:		1004328541			
Pump Test ID:		1004328520			
Test Type:		Draw Down			
Test Duration:		10			
Test Level:		42.75			
Test Level UOM:		ft			
--		--			
Pump Test Detail ID:		1004328542			
Pump Test ID:		1004328520			
Test Type:		Recovery			
Test Duration:		10			
Test Level:		45.15			
Test Level UOM:		ft			
--		--			
Pump Test Detail ID:		1004328543			
Pump Test ID:		1004328520			
Test Type:		Draw Down			
Test Duration:		15			
Test Level:		48.26			
Test Level UOM:		ft			
--		--			
Pump Test Detail ID:		1004328544			
Pump Test ID:		1004328520			
Test Type:		Recovery			
Test Duration:		15			

Map Key	Number of Records	Direction/ Distance (m)	Elevation (m)	Site	DB
Test Level:		40.4			
Test Level UOM:		ft			
--		--			
Pump Test Detail ID:		1004328545			
Pump Test ID:		1004328520			
Test Type:		Draw Down			
Test Duration:		20			
Test Level:		53.55			
Test Level UOM:		ft			
--		--			
Pump Test Detail ID:		1004328546			
Pump Test ID:		1004328520			
Test Type:		Recovery			
Test Duration:		20			
Test Level:		36.35			
Test Level UOM:		ft			
--		--			
Pump Test Detail ID:		1004328547			
Pump Test ID:		1004328520			
Test Type:		Draw Down			
Test Duration:		25			
Test Level:		55.3			
Test Level UOM:		ft			
--		--			
Pump Test Detail ID:		1004328548			
Pump Test ID:		1004328520			
Test Type:		Recovery			
Test Duration:		25			
Test Level:		34.1			
Test Level UOM:		ft			
--		--			
Pump Test Detail ID:		1004328549			
Pump Test ID:		1004328520			
Test Type:		Draw Down			
Test Duration:		30			
Test Level:		57.4			
Test Level UOM:		ft			
--		--			
Pump Test Detail ID:		1004328550			
Pump Test ID:		1004328520			
Test Type:		Recovery			
Test Duration:		30			
Test Level:		30.65			
Test Level UOM:		ft			
--		--			
Pump Test Detail ID:		1004328551			
Pump Test ID:		1004328520			
Test Type:		Draw Down			
Test Duration:		40			
Test Level:		59.92			
Test Level UOM:		ft			
--		--			
Pump Test Detail ID:		1004328552			
Pump Test ID:		1004328520			
Test Type:		Recovery			
Test Duration:		40			
Test Level:		26.25			
Test Level UOM:		ft			
--		--			
Pump Test Detail ID:		1004328553			
Pump Test ID:		1004328520			
Test Type:		Draw Down			
Test Duration:		50			
Test Level:		61.4			
Test Level UOM:		ft			
--		--			

Map Key	Number of Records	Direction/ Distance (m)	Elevation (m)	Site	DB
Pump Test Detail ID:		1004328554			
Pump Test ID:		1004328520			
Test Type:		Recovery			
Test Duration:		50			
Test Level:		24.3			
Test Level UOM:		ft			
--		--			
Pump Test Detail ID:		1004328555			
Pump Test ID:		1004328520			
Test Type:		Draw Down			
Test Duration:		60			
Test Level:		61.9			
Test Level UOM:		ft			
--		--			
Pump Test Detail ID:		1004328556			
Pump Test ID:		1004328520			
Test Type:		Recovery			
Test Duration:		60			
Test Level:		23			
Test Level UOM:		ft			
--		--			
--		--			
Water Details					
--		--			
Water ID:		1004328528			
Layer:		1			
Kind Code:		1			
Kind:		FRESH			
Water Found Depth:		81			
Water Found Depth UOM:		ft			
--		--			
Hole Diameter					
--		--			
Hole ID:		1004328527			
Diameter:		6.25			
Depth From:		0			
Depth To:		81			
Hole Depth UOM:		ft			
Hole Diameter UOM:		inch			
--		--			
Hole ID:		1004328526			
Diameter:		8			
Depth From:		0			
Depth To:		20			
Hole Depth UOM:		ft			
Hole Diameter UOM:		inch			
--		--			
--		--			

3

1 of 1

-/0.0

253.3

lot 25 con 3
ON

WWIS

Well ID:	1906846	Lot:	025
Construction Date:		Concession:	03
Primary Water Use:	Domestic	Concession Name:	CON
Sec. Water Use:		Easting NAD83:	
Final Well Status:	Water Supply	Northing NAD83:	
Specific Capacity:		Zone:	
Municipality:	UXBRIDGE TOWNSHIP (SCOTT)	UTM Reliability:	
County:	DURHAM		

Bore Hole Information

-- --
Bore Hole ID: 10075509
DP2BR:

Map Key	Number of Records	Direction/ Distance (m)	Elevation (m)	Site	DB
Code OB:		0			
Code OB Description:		Overburden			
Open Hole:					
Date Completed:		26-OCT-83			
Remarks:					
Zone:		17			
East 83:		638914.6			
North 83:		4895623			
UTMRC:		5			
UTMRC Description:		margin of error : 100 m - 300 m			
Location Method:		p5			
Org CS:					
Elevation:		253.73			
Elevrc:					
Elevrc Description:					
Location Source Date:					
Source Revision Comment:					
Improvement Location Source:					
Improvement Location Method:					
Supplier Comment:					
Spatial Status:					
--		--			
Overburden and Bedrock Materials Interval					
--		--			
Formation ID:		931162706			
Layer:		1			
General Color:		GREY			
Most Common Material:		CLAY			
Other Materials:		GRAVEL			
Other Materials:		BOULDERS			
Formation Top Depth:		0			
Formation End Depth:		18			
Formation End Depth UOM:		ft			
--		--			
Formation ID:		931162707			
Layer:		2			
General Color:		GREY			
Most Common Material:		GRAVEL			
Other Materials:		CLAY			
Other Materials:		PACKED			
Formation Top Depth:		18			
Formation End Depth:		25			
Formation End Depth UOM:		ft			
--		--			
Formation ID:		931162708			
Layer:		3			
General Color:		GREY			
Most Common Material:		CLAY			
Other Materials:		GRAVEL			
Other Materials:					
Formation Top Depth:		25			
Formation End Depth:		50			
Formation End Depth UOM:		ft			
--		--			
Formation ID:		931162709			
Layer:		4			
General Color:		GREY			
Most Common Material:		CLAY			
Other Materials:					
Other Materials:					
Formation Top Depth:		50			
Formation End Depth:		80			
Formation End Depth UOM:		ft			
--		--			
Formation ID:		931162710			

Map Key	Number of Records	Direction/ Distance (m)	Elevation (m)	Site	DB
Layer:	5				
General Color:		GREY			
Most Common Material:		SAND			
Other Materials:		GRAVEL			
Other Materials:					
Formation Top Depth:	80				
Formation End Depth:	83				
Formation End Depth UOM:	ft				
--	--				
Method of Construction & Well Use					
--	--				
Method Construction ID:	961906846				
Method Construction Code:	1				
Method Construction:	Cable Tool				
Other Method Construction:					
--	--				
Pipe Information					
--	--				
Pipe ID:	10624079				
Casing Number:	1				
Comment:					
Alt Name:					
--	--				
Construction Record - Casing					
--	--				
Casing ID:	930133315				
Layer:	1				
Open Hole or Material:	STEEL				
Depth From:					
Depth To:	80				
Casing Diameter:	6				
Casing Diameter UOM:	inch				
Casing Depth UOM:	ft				
--	--				
Casing ID:	930133316				
Layer:	2				
Open Hole or Material:	STEEL				
Depth From:					
Depth To:	83				
Casing Diameter:					
Casing Diameter UOM:	inch				
Casing Depth UOM:	ft				
--	--				
--	--				
Construction Record - Screen					
--	--				
Screen ID:	933330382				
Layer:	1				
Slot:	030				
Screen Top Depth:	80				
Screen End Depth:	83				
Screen Material:					
Screen Depth UOM:	ft				
Screen Diameter UOM:	inch				
Screen Diameter:	6				
--	--				
Well Yield Testing					
--	--				
Pump Test ID:	991906846				
Pump Set At:					
Static Level:	14				
Final Level After Pumping:	50				
Recommended Pump Depth:	50				
Pumping Rate:	20				
Flowing Rate:					

Map Key	Number of Records	Direction/ Distance (m)	Elevation (m)	Site	DB
Recommended Pump Rate: 10 Levels UOM: ft Rate UOM: GPM Water State After Test Code: 1 Water State After Test: CLEAR Pumping Test Method: 2 Pumping Duration HR: 1 Pumping Duration MIN: 0 Flowing: N -- Draw Down & Recovery -- Pump Test Detail ID: 934122109 Pump Test ID: 991906846 Test Type: Recovery Test Duration: 15 Test Level: 14 Test Level UOM: ft -- -- Water Details -- Water ID: 933517378 Layer: 1 Kind Code: 1 Kind: FRESH Water Found Depth: 80 Water Found Depth UOM: ft -- --					
4	1 of 1	-/0.0	252.8	309 Zepher Road Uxbridge ON L0E 1T0	EHS
Postal Code: L0E 1T0 City: Uxbridge Address2: Address1: 309 Zepher Road Provstate: ON Order No.: 20160405036 Addit. Info Ordered:: Report Date: 11-APR-16 Report Type: RSC Report - Quote Search Radius (km): .3					
5	1 of 1	-/0.0	255.2	309 Zephyr Road Zephyr ON L0E 1T0	EHS
Postal Code: City: Address2: Address1: Provstate: Order No.: 20111116027 Addit. Info Ordered:: Fire Insur. Maps and/or Site Plans; City Directory Report Date: 11/25/2011 Report Type: Standard Report Search Radius (km): 0.25					
6	1 of 1	-/0.0	252.5	lot 25 con 3 ZEPHYR ON	WWIS

Map Key	Number of Records	Direction/ Distance (m)	Elevation (m)	Site	DB
Well ID:	7182008			Lot:	025
Construction Date:				Concession:	03
Primary Water Use:	Domestic			Concession Name:	CON
Sec. Water Use:				Easting NAD83:	
Final Well Status:	Water Supply			Northing NAD83:	
Specific Capacity:				Zone:	
Municipality:	UXBRIDGE TOWNSHIP (SCOTT)			UTM Reliability:	
County:	DURHAM				
Bore Hole Information					
--	--				
Bore Hole ID:	1003843221				
DP2BR:					
Code OB:					
Code OB Description:					
Open Hole:					
Date Completed:	14-MAR-12				
Remarks:					
Zone:	17				
East 83:	638880				
North 83:	4895648				
UTMRC:	4				
UTMRC Description:	margin of error : 30 m - 100 m				
Location Method:	wwr				
Org CS:	UTM83				
Elevation:					
Elevrc:					
Elevrc Description:					
Location Source Date:					
Source Revision Comment:					
Improvement Location Source:					
Improvement Location Method:					
Supplier Comment:					
Spatial Status:					
--	--				
Overburden and Bedrock					
Materials Interval					
--	--				
Formation ID:	1004328563				
Layer:	1				
General Color:	BROWN				
Most Common Material:	TOPSOIL				
Other Materials:	SAND				
Other Materials:	SOFT				
Formation Top Depth:	0				
Formation End Depth:	1				
Formation End Depth UOM:	ft				
--	--				
Formation ID:	1004328564				
Layer:	2				
General Color:	BROWN				
Most Common Material:	SAND				
Other Materials:	CLAY				
Other Materials:	SOFT				
Formation Top Depth:	1				
Formation End Depth:	12				
Formation End Depth UOM:	ft				
--	--				
Formation ID:	1004328565				
Layer:	3				
General Color:	BROWN				
Most Common Material:	CLAY				
Other Materials:	GRAVEL				
Other Materials:	PACKED				
Formation Top Depth:	12				

Map Key	Number of Records	Direction/ Distance (m)	Elevation (m)	Site	DB
Formation End Depth:		32			
Formation End Depth UOM:		ft			
--		--			
Formation ID:		1004328566			
Layer:		4			
General Color:		GREY			
Most Common Material:		CLAY			
Other Materials:					
Other Materials:		DENSE			
Formation Top Depth:		32			
Formation End Depth:		69			
Formation End Depth UOM:		ft			
--		--			
Formation ID:		1004328567			
Layer:		5			
General Color:		GREY			
Most Common Material:		CLAY			
Other Materials:		SILT			
Other Materials:		WATER-BEARING			
Formation Top Depth:		69			
Formation End Depth:		89			
Formation End Depth UOM:		ft			
--		--			
Formation ID:		1004328568			
Layer:		6			
General Color:		BROWN			
Most Common Material:		SAND			
Other Materials:		GRAVEL			
Other Materials:		LAYERED			
Formation Top Depth:		89			
Formation End Depth:		95			
Formation End Depth UOM:		ft			
--		--			
Annular Space/Abandonment Sealing Record					
--		--			
Plug ID:		1004328602			
Layer:		1			
Plug From:		0			
Plug To:		20			
Plug Depth UOM:		ft			
--		--			
Method of Construction & Well Use					
--		--			
Method Construction ID:		1004328601			
Method Construction Code:		1			
Method Construction:		Cable Tool			
Other Method Construction:					
--		--			
Pipe Information					
--		--			
Pipe ID:		1004328561			
Casing Number:		0			
Comment:					
Alt Name:					
--		--			
Construction Record - Casing					
--		--			
Casing ID:		1004328572			
Layer:		1			
Open Hole or Material:		STEEL			
Depth From:		0			
Depth To:		91			
Casing Diameter:		6.25			
Casing Diameter UOM:		inch			

Map Key	Number of Records	Direction/ Distance (m)	Elevation (m)	Site	DB
Casing Depth UOM:		ft			
--		--			
--		--			
Construction Record - Screen					
--		--			
Screen ID:		1004328573			
Layer:		1			
Slot:		18			
Screen Top Depth:		91			
Screen End Depth:		95			
Screen Material:		1			
Screen Depth UOM:		ft			
Screen Diameter UOM:		inch			
Screen Diameter:		5			
--		--			
Well Yield Testing					
--		--			
Pump Test ID:		1004328562			
Pump Set At:		92			
Static Level:		16.167			
Final Level After Pumping:		23.083			
Recommended Pump Depth:		87			
Pumping Rate:		100			
Flowing Rate:					
Recommended Pump Rate:		10			
Levels UOM:		ft			
Rate UOM:		GPM			
Water State After Test Code:		1			
Water State After Test:		CLEAR			
Pumping Test Method:		0			
Pumping Duration HR:		1			
Pumping Duration MIN:					
Flowing:					
--		--			
Draw Down & Recovery					
--		--			
Pump Test Detail ID:		1004328574			
Pump Test ID:		1004328562			
Test Type:		Draw Down			
Test Duration:		1			
Test Level:		18.35			
Test Level UOM:		ft			
--		--			
Pump Test Detail ID:		1004328575			
Pump Test ID:		1004328562			
Test Type:		Recovery			
Test Duration:		1			
Test Level:		18			
Test Level UOM:		ft			
--		--			
Pump Test Detail ID:		1004328576			
Pump Test ID:		1004328562			
Test Type:		Draw Down			
Test Duration:		2			
Test Level:		18.75			
Test Level UOM:		ft			
--		--			
Pump Test Detail ID:		1004328577			
Pump Test ID:		1004328562			
Test Type:		Recovery			
Test Duration:		2			
Test Level:		16.8			
Test Level UOM:		ft			
--		--			
Pump Test Detail ID:		1004328578			
Pump Test ID:		1004328562			

<i>Map Key</i>	<i>Number of Records</i>	<i>Direction/ Distance (m)</i>	<i>Elevation (m)</i>	<i>Site</i>	<i>DB</i>
Test Type:		Draw Down			
Test Duration:		3			
Test Level:		18.9			
Test Level UOM:		ft			
--		--			
Pump Test Detail ID:		1004328579			
Pump Test ID:		1004328562			
Test Type:		Recovery			
Test Duration:		3			
Test Level:		16.4			
Test Level UOM:		ft			
--		--			
Pump Test Detail ID:		1004328580			
Pump Test ID:		1004328562			
Test Type:		Draw Down			
Test Duration:		4			
Test Level:		19			
Test Level UOM:		ft			
--		--			
Pump Test Detail ID:		1004328581			
Pump Test ID:		1004328562			
Test Type:		Recovery			
Test Duration:		4			
Test Level:		16.3			
Test Level UOM:		ft			
--		--			
Pump Test Detail ID:		1004328582			
Pump Test ID:		1004328562			
Test Type:		Draw Down			
Test Duration:		5			
Test Level:		19.1			
Test Level UOM:		ft			
--		--			
Pump Test Detail ID:		1004328583			
Pump Test ID:		1004328562			
Test Type:		Recovery			
Test Duration:		5			
Test Level:		16.29			
Test Level UOM:		ft			
--		--			
Pump Test Detail ID:		1004328584			
Pump Test ID:		1004328562			
Test Type:		Draw Down			
Test Duration:		10			
Test Level:		19.8			
Test Level UOM:		ft			
--		--			
Pump Test Detail ID:		1004328585			
Pump Test ID:		1004328562			
Test Type:		Recovery			
Test Duration:		10			
Test Level:		16.27			
Test Level UOM:		ft			
--		--			
Pump Test Detail ID:		1004328586			
Pump Test ID:		1004328562			
Test Type:		Draw Down			
Test Duration:		15			
Test Level:		20			
Test Level UOM:		ft			
--		--			
Pump Test Detail ID:		1004328587			
Pump Test ID:		1004328562			
Test Type:		Recovery			
Test Duration:		15			
Test Level:		16.25			

Map Key	Number of Records	Direction/ Distance (m)	Elevation (m)	Site	DB
Test Level UOM:		ft			
--		--			
Pump Test Detail ID:		1004328588			
Pump Test ID:		1004328562			
Test Type:		Draw Down			
Test Duration:		20			
Test Level:		20.25			
Test Level UOM:		ft			
--		--			
Pump Test Detail ID:		1004328589			
Pump Test ID:		1004328562			
Test Type:		Recovery			
Test Duration:		20			
Test Level:		16.24			
Test Level UOM:		ft			
--		--			
Pump Test Detail ID:		1004328590			
Pump Test ID:		1004328562			
Test Type:		Draw Down			
Test Duration:		25			
Test Level:		20.4			
Test Level UOM:		ft			
--		--			
Pump Test Detail ID:		1004328591			
Pump Test ID:		1004328562			
Test Type:		Recovery			
Test Duration:		25			
Test Level:		16.23			
Test Level UOM:		ft			
--		--			
Pump Test Detail ID:		1004328592			
Pump Test ID:		1004328562			
Test Type:		Draw Down			
Test Duration:		30			
Test Level:		20.57			
Test Level UOM:		ft			
--		--			
Pump Test Detail ID:		1004328593			
Pump Test ID:		1004328562			
Test Type:		Recovery			
Test Duration:		30			
Test Level:		16.22			
Test Level UOM:		ft			
--		--			
Pump Test Detail ID:		1004328594			
Pump Test ID:		1004328562			
Test Type:		Draw Down			
Test Duration:		40			
Test Level:		20.89			
Test Level UOM:		ft			
--		--			
Pump Test Detail ID:		1004328595			
Pump Test ID:		1004328562			
Test Type:		Recovery			
Test Duration:		40			
Test Level:		16.22			
Test Level UOM:		ft			
--		--			
Pump Test Detail ID:		1004328596			
Pump Test ID:		1004328562			
Test Type:		Draw Down			
Test Duration:		50			
Test Level:		21			
Test Level UOM:		ft			
--		--			
Pump Test Detail ID:		1004328597			

Map Key	Number of Records	Direction/ Distance (m)	Elevation (m)	Site	DB
Pump Test ID:		1004328562			
Test Type:		Recovery			
Test Duration:		50			
Test Level:		16.22			
Test Level UOM:		ft			
--		--			
Pump Test Detail ID:		1004328598			
Pump Test ID:		1004328562			
Test Type:		Draw Down			
Test Duration:		60			
Test Level:		21.25			
Test Level UOM:		ft			
--		--			
Pump Test Detail ID:		1004328599			
Pump Test ID:		1004328562			
Test Type:		Recovery			
Test Duration:		60			
Test Level:		16.22			
Test Level UOM:		ft			
--		--			
--		--			
Water Details					
--		--			
Water ID:		1004328571			
Layer:		1			
Kind Code:		1			
Kind:		FRESH			
Water Found Depth:		95			
Water Found Depth UOM:		ft			
--		--			
Hole Diameter					
--		--			
Hole ID:		1004328569			
Diameter:		8			
Depth From:		0			
Depth To:		20			
Hole Depth UOM:		ft			
Hole Diameter UOM:		inch			
--		--			
Hole ID:		1004328570			
Diameter:		6			
Depth From:		0			
Depth To:		95			
Hole Depth UOM:		ft			
Hole Diameter UOM:		inch			
--		--			
--		--			

7

1 of 1

-/0.0

256.0

lot 25 con 3
ZEPHYR ON

WWIS

Well ID:	7182006	Lot:	025
Construction Date:		Concession:	03
Primary Water Use:	Domestic	Concession Name:	CON
Sec. Water Use:		Easting NAD83:	
Final Well Status:	Water Supply	Northing NAD83:	
Specific Capacity:		Zone:	
Municipality:	UXBRIDGE TOWNSHIP (SCOTT)	UTM Reliability:	
County:	DURHAM		

Bore Hole Information

--

Bore Hole ID: 1003843215

DP2BR:

Code OB:

Map Key	Number of Records	Direction/ Distance (m)	Elevation (m)	Site	DB
Code OB Description:					
Open Hole:					
Date Completed:		28-FEB-12			
Remarks:					
Zone:		17			
East 83:		638852			
North 83:		4895544			
UTMRC:		4			
UTMRC Description:		margin of error : 30 m - 100 m			
Location Method:		wwr			
Org CS:		UTM83			
Elevation:					
Elevrc:					
Elevrc Description:					
Location Source Date:					
Source Revision Comment:					
Improvement Location Source:					
Improvement Location Method:					
Supplier Comment:					
Spatial Status:					
--		--			
Overburden and Bedrock Materials Interval					
--		--			
Formation ID:		1004328479			
Layer:		1			
General Color:		BROWN			
Most Common Material:		TOPSOIL			
Other Materials:					
Other Materials:		SOFT			
Formation Top Depth:		0			
Formation End Depth:		1			
Formation End Depth UOM:		ft			
--		--			
Formation ID:		1004328480			
Layer:		2			
General Color:		BROWN			
Most Common Material:		CLAY			
Other Materials:					
Other Materials:		SAND			
Other Materials:		STONES			
Formation Top Depth:		1			
Formation End Depth:		28			
Formation End Depth UOM:		ft			
--		--			
Formation ID:		1004328481			
Layer:		3			
General Color:		GREY			
Most Common Material:		CLAY			
Other Materials:					
Other Materials:		GRAVEL			
Other Materials:		PACKED			
Formation Top Depth:		28			
Formation End Depth:		81			
Formation End Depth UOM:		ft			
--		--			
Formation ID:		1004328482			
Layer:		4			
General Color:		GREY			
Most Common Material:		SAND			
Other Materials:					
Other Materials:		CLAY			
Other Materials:		FINE-GRAINED			
Formation Top Depth:		81			
Formation End Depth:		98			
Formation End Depth UOM:		ft			
--		--			
Formation ID:		1004328483			
Layer:		5			

Map Key	Number of Records	Direction/ Distance (m)	Elevation (m)	Site	DB
General Color:		BROWN			
Most Common Material:		COARSE SAND			
Other Materials:					
Other Materials:		LOOSE			
Formation Top Depth:		98			
Formation End Depth:		102			
Formation End Depth UOM:		ft			
--		--			
Annular Space/Abandonment Sealing Record					
--		--			
Plug ID:		1004328517			
Layer:		1			
Plug From:		0			
Plug To:		5			
Plug Depth UOM:		ft			
--		--			
Plug ID:		1004328518			
Layer:		2			
Plug From:		5			
Plug To:		20			
Plug Depth UOM:		ft			
--		--			
Method of Construction & Well Use					
--		--			
Method Construction ID:		1004328516			
Method Construction Code:		1			
Method Construction:		Cable Tool			
Other Method Construction:					
--		--			
Pipe Information					
--		--			
Pipe ID:		1004328477			
Casing Number:		0			
Comment:					
Alt Name:					
--		--			
Construction Record - Casing					
--		--			
Casing ID:		1004328487			
Layer:		1			
Open Hole or Material:		STEEL			
Depth From:		-2			
Depth To:		98			
Casing Diameter:		6.25			
Casing Diameter UOM:		inch			
Casing Depth UOM:		ft			
--		--			
--		--			
Construction Record - Screen					
--		--			
Screen ID:		1004328488			
Layer:		1			
Slot:		16			
Screen Top Depth:		98			
Screen End Depth:		102			
Screen Material:		1			
Screen Depth UOM:		ft			
Screen Diameter UOM:		inch			
Screen Diameter:		5			
--		--			
Well Yield Testing					
--		--			
Pump Test ID:		1004328478			
Pump Set At:		100			

Map Key	Number of Records	Direction/ Distance (m)	Elevation (m)	Site	DB
Static Level:		27.417			
Final Level After Pumping:		44			
Recommended Pump Depth:		92			
Pumping Rate:		7			
Flowing Rate:					
Recommended Pump Rate:		8			
Levels UOM:		ft			
Rate UOM:		GPM			
Water State After Test Code:		1			
Water State After Test:		CLEAR			
Pumping Test Method:		0			
Pumping Duration HR:		1			
Pumping Duration MIN:					
Flowing:					
--		--			
Draw Down & Recovery					
--		--			
Pump Test Detail ID:		1004328489			
Pump Test ID:		1004328478			
Test Type:		Draw Down			
Test Duration:		1			
Test Level:		33.667			
Test Level UOM:		ft			
--		--			
Pump Test Detail ID:		1004328490			
Pump Test ID:		1004328478			
Test Type:		Recovery			
Test Duration:		1			
Test Level:		38.583			
Test Level UOM:		ft			
--		--			
Pump Test Detail ID:		1004328491			
Pump Test ID:		1004328478			
Test Type:		Draw Down			
Test Duration:		2			
Test Level:		36.667			
Test Level UOM:		ft			
--		--			
Pump Test Detail ID:		1004328492			
Pump Test ID:		1004328478			
Test Type:		Recovery			
Test Duration:		2			
Test Level:		35.75			
Test Level UOM:		ft			
--		--			
Pump Test Detail ID:		1004328493			
Pump Test ID:		1004328478			
Test Type:		Draw Down			
Test Duration:		3			
Test Level:		38.583			
Test Level UOM:		ft			
--		--			
Pump Test Detail ID:		1004328494			
Pump Test ID:		1004328478			
Test Type:		Recovery			
Test Duration:		3			
Test Level:		34.167			
Test Level UOM:		ft			
--		--			
Pump Test Detail ID:		1004328495			
Pump Test ID:		1004328478			
Test Type:		Draw Down			
Test Duration:		4			
Test Level:		40			
Test Level UOM:		ft			
--		--			

<i>Map Key</i>	<i>Number of Records</i>	<i>Direction/ Distance (m)</i>	<i>Elevation (m)</i>	<i>Site</i>	<i>DB</i>
<i>Pump Test Detail ID:</i>		1004328496			
<i>Pump Test ID:</i>		1004328478			
<i>Test Type:</i>		Recovery			
<i>Test Duration:</i>		4			
<i>Test Level:</i>		32.75			
<i>Test Level UOM:</i>		ft			
--		--			
<i>Pump Test Detail ID:</i>		1004328497			
<i>Pump Test ID:</i>		1004328478			
<i>Test Type:</i>		Draw Down			
<i>Test Duration:</i>		5			
<i>Test Level:</i>		42.25			
<i>Test Level UOM:</i>		ft			
--		--			
<i>Pump Test Detail ID:</i>		1004328498			
<i>Pump Test ID:</i>		1004328478			
<i>Test Type:</i>		Recovery			
<i>Test Duration:</i>		5			
<i>Test Level:</i>		31.667			
<i>Test Level UOM:</i>		ft			
--		--			
<i>Pump Test Detail ID:</i>		1004328499			
<i>Pump Test ID:</i>		1004328478			
<i>Test Type:</i>		Draw Down			
<i>Test Duration:</i>		10			
<i>Test Level:</i>		43.083			
<i>Test Level UOM:</i>		ft			
--		--			
<i>Pump Test Detail ID:</i>		1004328500			
<i>Pump Test ID:</i>		1004328478			
<i>Test Type:</i>		Recovery			
<i>Test Duration:</i>		10			
<i>Test Level:</i>		30			
<i>Test Level UOM:</i>		ft			
--		--			
<i>Pump Test Detail ID:</i>		1004328501			
<i>Pump Test ID:</i>		1004328478			
<i>Test Type:</i>		Draw Down			
<i>Test Duration:</i>		15			
<i>Test Level:</i>		43.5			
<i>Test Level UOM:</i>		ft			
--		--			
<i>Pump Test Detail ID:</i>		1004328502			
<i>Pump Test ID:</i>		1004328478			
<i>Test Type:</i>		Recovery			
<i>Test Duration:</i>		15			
<i>Test Level:</i>		29.583			
<i>Test Level UOM:</i>		ft			
--		--			
<i>Pump Test Detail ID:</i>		1004328503			
<i>Pump Test ID:</i>		1004328478			
<i>Test Type:</i>		Draw Down			
<i>Test Duration:</i>		20			
<i>Test Level:</i>		43.583			
<i>Test Level UOM:</i>		ft			
--		--			
<i>Pump Test Detail ID:</i>		1004328504			
<i>Pump Test ID:</i>		1004328478			
<i>Test Type:</i>		Recovery			
<i>Test Duration:</i>		20			
<i>Test Level:</i>		29.5			
<i>Test Level UOM:</i>		ft			
--		--			
<i>Pump Test Detail ID:</i>		1004328505			
<i>Pump Test ID:</i>		1004328478			
<i>Test Type:</i>		Draw Down			

<i>Map Key</i>	<i>Number of Records</i>	<i>Direction/ Distance (m)</i>	<i>Elevation (m)</i>	<i>Site</i>	<i>DB</i>
Test Duration:		25			
Test Level:		43.667			
Test Level UOM:		ft			
--		--			
Pump Test Detail ID:		1004328506			
Pump Test ID:		1004328478			
Test Type:		Recovery			
Test Duration:		25			
Test Level:		29.417			
Test Level UOM:		ft			
--		--			
Pump Test Detail ID:		1004328507			
Pump Test ID:		1004328478			
Test Type:		Draw Down			
Test Duration:		30			
Test Level:		44			
Test Level UOM:		ft			
--		--			
Pump Test Detail ID:		1004328508			
Pump Test ID:		1004328478			
Test Type:		Recovery			
Test Duration:		30			
Test Level:		28.75			
Test Level UOM:		ft			
--		--			
Pump Test Detail ID:		1004328509			
Pump Test ID:		1004328478			
Test Type:		Draw Down			
Test Duration:		40			
Test Level:		44			
Test Level UOM:		ft			
--		--			
Pump Test Detail ID:		1004328510			
Pump Test ID:		1004328478			
Test Type:		Recovery			
Test Duration:		40			
Test Level:		28.417			
Test Level UOM:		ft			
--		--			
Pump Test Detail ID:		1004328511			
Pump Test ID:		1004328478			
Test Type:		Draw Down			
Test Duration:		50			
Test Level:		44			
Test Level UOM:		ft			
--		--			
Pump Test Detail ID:		1004328512			
Pump Test ID:		1004328478			
Test Type:		Recovery			
Test Duration:		50			
Test Level:		28			
Test Level UOM:		ft			
--		--			
Pump Test Detail ID:		1004328513			
Pump Test ID:		1004328478			
Test Type:		Draw Down			
Test Duration:		60			
Test Level:		44			
Test Level UOM:		ft			
--		--			
Pump Test Detail ID:		1004328514			
Pump Test ID:		1004328478			
Test Type:		Recovery			
Test Duration:		60			
Test Level:		27.667			
Test Level UOM:		ft			

Map Key	Number of Records	Direction/ Distance (m)	Elevation (m)	Site	DB
--		--			
--		--			
Water Details					
--		--			
Water ID:		1004328486			
Layer:		1			
Kind Code:		1			
Kind:		FRESH			
Water Found Depth:		102			
Water Found Depth UOM:		ft			
--		--			
Hole Diameter					
--		--			
Hole ID:		1004328484			
Diameter:		8			
Depth From:		0			
Depth To:		20			
Hole Depth UOM:		ft			
Hole Diameter UOM:		inch			
--		--			
Hole ID:		1004328485			
Diameter:		6.625			
Depth From:		20			
Depth To:		102			
Hole Depth UOM:		ft			
Hole Diameter UOM:		inch			
--		--			
--		--			

8

1 of 1

-/0.0

251.1

lot 25 con 3
ON

WWIS

Well ID:	4606585	Lot:	025
Construction Date:		Concession:	03
Primary Water Use:	Domestic	Concession Name:	CON
Sec. Water Use:		Easting NAD83:	
Final Well Status:	Water Supply	Northing NAD83:	
Specific Capacity:		Zone:	
Municipality:	UXBRIDGE TOWNSHIP (SCOTT)	UTM Reliability:	
County:	DURHAM		

Bore Hole Information

--

Bore Hole ID: 10297872

DP2BR:

Code OB: 0

Code OB Description: Overburden

Open Hole:

Date Completed: 11-JUN-76

Remarks:

Zone: 17

East 83: 638824.6

North 83: 4895653

UTMRC: 5

UTMRC Description: margin of error : 100 m - 300 m

Location Method: p5

Org CS:

Elevation: 251.09

Elevrc:

Elevrc Description:

Location Source Date:

Source Revision Comment:

Improvement Location Source:

Improvement Location Method:

Supplier Comment:

Map Key	Number of Records	Direction/ Distance (m)	Elevation (m)	Site	DB
Spatial Status:					
--	--	--	--	--	--
Overburden and Bedrock Materials Interval					
--	--	--	--	--	--
Formation ID:		931965617			
Layer:		1			
General Color:					
Most Common Material:		TOPSOIL			
Other Materials:					
Other Materials:					
Formation Top Depth:		0			
Formation End Depth:		2			
Formation End Depth UOM:		ft			
--	--	--	--	--	--
Formation ID:		931965618			
Layer:		2			
General Color:		BROWN			
Most Common Material:		CLAY			
Other Materials:					
Other Materials:					
Formation Top Depth:		2			
Formation End Depth:		23			
Formation End Depth UOM:		ft			
--	--	--	--	--	--
Formation ID:		931965619			
Layer:		3			
General Color:		BLUE			
Most Common Material:		CLAY			
Other Materials:		STONES			
Other Materials:		HARD			
Formation Top Depth:		23			
Formation End Depth:		68			
Formation End Depth UOM:		ft			
--	--	--	--	--	--
Formation ID:		931965620			
Layer:		4			
General Color:		BLUE			
Most Common Material:		COARSE SAND			
Other Materials:					
Other Materials:					
Formation Top Depth:		68			
Formation End Depth:		70			
Formation End Depth UOM:		ft			
--	--	--	--	--	--
Method of Construction & Well Use					
--	--	--	--	--	--
Method Construction ID:		964606585			
Method Construction Code:		1			
Method Construction:		Cable Tool			
Other Method Construction:					
--	--	--	--	--	--
Pipe Information					
--	--	--	--	--	--
Pipe ID:		10846442			
Casing Number:		1			
Comment:					
Alt Name:					
--	--	--	--	--	--
Construction Record - Casing					
--	--	--	--	--	--
Casing ID:		930490518			
Layer:		1			
Open Hole or Material:		STEEL			
Depth From:					

<i>Map Key</i>	<i>Number of Records</i>	<i>Direction/ Distance (m)</i>	<i>Elevation (m)</i>	<i>Site</i>	<i>DB</i>
<i>Depth To:</i>		68			
<i>Casing Diameter:</i>		6			
<i>Casing Diameter UOM:</i>		inch			
<i>Casing Depth UOM:</i>		ft			
--		--			
--		--			
<i>Construction Record - Screen</i>					
--		--			
<i>Screen ID:</i>		933356768			
<i>Layer:</i>		1			
<i>Slot:</i>		020			
<i>Screen Top Depth:</i>		67			
<i>Screen End Depth:</i>		70			
<i>Screen Material:</i>					
<i>Screen Depth UOM:</i>		ft			
<i>Screen Diameter UOM:</i>		inch			
<i>Screen Diameter:</i>		6			
--		--			
<i>Well Yield Testing</i>					
--		--			
<i>Pump Test ID:</i>		994606585			
<i>Pump Set At:</i>					
<i>Static Level:</i>		0			
<i>Final Level After Pumping:</i>		30			
<i>Recommended Pump Depth:</i>		30			
<i>Pumping Rate:</i>		25			
<i>Flowing Rate:</i>					
<i>Recommended Pump Rate:</i>		20			
<i>Levels UOM:</i>		ft			
<i>Rate UOM:</i>		GPM			
<i>Water State After Test Code:</i>		1			
<i>Water State After Test:</i>		CLEAR			
<i>Pumping Test Method:</i>		2			
<i>Pumping Duration HR:</i>		2			
<i>Pumping Duration MIN:</i>		30			
<i>Flowing:</i>		N			
--		--			
<i>Draw Down & Recovery</i>					
--		--			
<i>Pump Test Detail ID:</i>		934248774			
<i>Pump Test ID:</i>		994606585			
<i>Test Type:</i>		Draw Down			
<i>Test Duration:</i>		15			
<i>Test Level:</i>		30			
<i>Test Level UOM:</i>		ft			
--		--			
<i>Pump Test Detail ID:</i>		934521064			
<i>Pump Test ID:</i>		994606585			
<i>Test Type:</i>		Draw Down			
<i>Test Duration:</i>		30			
<i>Test Level:</i>		30			
<i>Test Level UOM:</i>		ft			
--		--			
<i>Pump Test Detail ID:</i>		934776522			
<i>Pump Test ID:</i>		994606585			
<i>Test Type:</i>		Draw Down			
<i>Test Duration:</i>		45			
<i>Test Level:</i>		30			
<i>Test Level UOM:</i>		ft			
--		--			
<i>Pump Test Detail ID:</i>		935037568			
<i>Pump Test ID:</i>		994606585			
<i>Test Type:</i>		Draw Down			
<i>Test Duration:</i>		60			
<i>Test Level:</i>		30			
<i>Test Level UOM:</i>		ft			

Map Key	Number of Records	Direction/ Distance (m)	Elevation (m)	Site	DB
--		--			
--		--			
Water Details					
--		--			
Water ID:		933768963			
Layer:		1			
Kind Code:		1			
Kind:		FRESH			
Water Found Depth:		68			
Water Found Depth UOM:		ft			
--		--			
--		--			
<u>9</u>	1 of 1	-/0.0	254.6	lot 24 con 3 ON	WWIS
Well ID:	1911943			Lot: 024	
Construction Date:				Concession: 03	
Primary Water Use:	Domestic			Concession Name: CON	
Sec. Water Use:				Easting NAD83:	
Final Well Status:	Water Supply			Northing NAD83:	
Specific Capacity:				Zone:	
Municipality:	UXBRIDGE TOWNSHIP (SCOTT)			UTM Reliability:	
County:	DURHAM				
Bore Hole Information					
--		--			
Bore Hole ID:	10080565				
DP2BR:					
Code OB:	0				
Code OB Description:	Overburden				
Open Hole:					
Date Completed:	25-APR-94				
Remarks:					
Zone:	17				
East 83:	638794				
North 83:	4895517				
UTMRC:	4				
UTMRC Description:	margin of error : 30 m - 100 m				
Location Method:	gps				
Org CS:					
Elevation:	255.62				
Elevrc:					
Elevrc Description:					
Location Source Date:					
Source Revision Comment:					
Improvement Location Source:					
Improvement Location Method:					
Supplier Comment:					
Spatial Status:					
--		--			
Overburden and Bedrock Materials Interval					
--		--			
Formation ID:	931187395				
Layer:	1				
General Color:	BLACK				
Most Common Material:	TOPSOIL				
Other Materials:					
Other Materials:					
Formation Top Depth:	0				
Formation End Depth:	2				
Formation End Depth UOM:	ft				
--		--			
Formation ID:	931187396				

Map Key	Number of Records	Direction/ Distance (m)	Elevation (m)	Site	DB
Layer:	2				
General Color:		BROWN			
Most Common Material:		CLAY			
Other Materials:		SANDY			
Other Materials:					
Formation Top Depth:	2				
Formation End Depth:	18				
Formation End Depth UOM:	ft				
--	--				
Formation ID:	931187397				
Layer:	3				
General Color:		BROWN			
Most Common Material:		SAND			
Other Materials:		SILT			
Other Materials:					
Formation Top Depth:	18				
Formation End Depth:	40				
Formation End Depth UOM:	ft				
--	--				
Formation ID:	931187398				
Layer:	4				
General Color:		GREY			
Most Common Material:		CLAY			
Other Materials:		DENSE			
Other Materials:					
Formation Top Depth:	40				
Formation End Depth:	85				
Formation End Depth UOM:	ft				
--	--				
Formation ID:	931187399				
Layer:	5				
General Color:		GREY			
Most Common Material:		SAND			
Other Materials:		GRAVEL			
Other Materials:					
Formation Top Depth:	85				
Formation End Depth:	92				
Formation End Depth UOM:	ft				
--	--				
Annular Space/Abandonment Sealing Record					
--	--				
Plug ID:	933122226				
Layer:	1				
Plug From:	0				
Plug To:	20				
Plug Depth UOM:	ft				
--	--				
Method of Construction & Well Use					
--	--				
Method Construction ID:	961911943				
Method Construction Code:	1				
Method Construction:	Cable Tool				
Other Method Construction:					
--	--				
Pipe Information					
--	--				
Pipe ID:	10629135				
Casing Number:	1				
Comment:					
Alt Name:					
--	--				
Construction Record - Casing					
--	--				
Casing ID:	930138562				

Map Key	Number of Records	Direction/ Distance (m)	Elevation (m)	Site	DB
Layer:		1			
Open Hole or Material:		STEEL			
Depth From:					
Depth To:		89			
Casing Diameter:		6			
Casing Diameter UOM:		inch			
Casing Depth UOM:		ft			
--		--			
--		--			
Construction Record - Screen					
--		--			
Screen ID:		933332891			
Layer:		1			
Slot:		016			
Screen Top Depth:		89			
Screen End Depth:		92			
Screen Material:					
Screen Depth UOM:		ft			
Screen Diameter UOM:		inch			
Screen Diameter:		6			
--		--			
Well Yield Testing					
--		--			
Pump Test ID:		991911943			
Pump Set At:					
Static Level:		20			
Final Level After Pumping:		50			
Recommended Pump Depth:		70			
Pumping Rate:		20			
Flowing Rate:					
Recommended Pump Rate:		20			
Levels UOM:		ft			
Rate UOM:		GPM			
Water State After Test Code:		1			
Water State After Test:		CLEAR			
Pumping Test Method:		2			
Pumping Duration HR:		1			
Pumping Duration MIN:		0			
Flowing:		N			
--		--			
Draw Down & Recovery					
--		--			
Pump Test Detail ID:		934138068			
Pump Test ID:		991911943			
Test Type:					
Test Duration:		15			
Test Level:		50			
Test Level UOM:		ft			
--		--			
Pump Test Detail ID:		934409296			
Pump Test ID:		991911943			
Test Type:					
Test Duration:		30			
Test Level:		50			
Test Level UOM:		ft			
--		--			
Pump Test Detail ID:		934676738			
Pump Test ID:		991911943			
Test Type:					
Test Duration:		45			
Test Level:		50			
Test Level UOM:		ft			
--		--			
Pump Test Detail ID:		934921482			
Pump Test ID:		991911943			
Test Type:					

Map Key	Number of Records	Direction/ Distance (m)	Elevation (m)	Site	DB
Test Duration:		60			
Test Level:		50			
Test Level UOM:		ft			
--		--			
--		--			
Water Details					
--		--			
Water ID:		933522571			
Layer:		1			
Kind Code:		1			
Kind:		FRESH			
Water Found Depth:		85			
Water Found Depth UOM:		ft			
--		--			
--		--			

<u>10</u>	1 of 1	-0.0	256.0	lot 25 con 3 ON	WWIS
Well ID:	4602401			Lot:	025
Construction Date:				Concession:	03
Primary Water Use:	Domestic			Concession Name:	CON
Sec. Water Use:				Easting NAD83:	
Final Well Status:	Water Supply			Northing NAD83:	
Specific Capacity:				Zone:	
Municipality:	UXBRIDGE TOWNSHIP (SCOTT)			UTM Reliability:	
County:	DURHAM				
Bore Hole Information					
--		--			
Bore Hole ID:	10293766				
DP2BR:					
Code OB:	0				
Code OB Description:	Overburden				
Open Hole:					
Date Completed:	07-APR-64				
Remarks:					
Zone:	17				
East 83:	638802.6				
North 83:	4895454				
UTMRC:	5				
UTMRC Description:	margin of error : 100 m - 300 m				
Location Method:	p5				
Org CS:					
Elevation:	256.74				
Elevrc:					
Elevrc Description:					
Location Source Date:					
Source Revision Comment:					
Improvement Location Source:					
Improvement Location Method:					
Supplier Comment:					
Spatial Status:					
--		--			
Overburden and Bedrock Materials Interval					
--		--			
Formation ID:	931948762				
Layer:	1				
General Color:					
Most Common Material:	TOPSOIL				
Other Materials:					
Other Materials:					
Formation Top Depth:	0				
Formation End Depth:	1				

Map Key	Number of Records	Direction/ Distance (m)	Elevation (m)	Site	DB
Formation End Depth UOM:		ft			
--		--			
Formation ID:		931948763			
Layer:		2			
General Color:		YELLOW			
Most Common Material:		CLAY			
Other Materials:		MEDIUM SAND			
Other Materials:					
Formation Top Depth:		1			
Formation End Depth:		12			
Formation End Depth UOM:		ft			
--		--			
Formation ID:		931948764			
Layer:		3			
General Color:		BLUE			
Most Common Material:		CLAY			
Other Materials:					
Other Materials:					
Formation Top Depth:		12			
Formation End Depth:		22			
Formation End Depth UOM:		ft			
--		--			
Formation ID:		931948765			
Layer:		4			
General Color:					
Most Common Material:		GRAVEL			
Other Materials:		MEDIUM SAND			
Other Materials:					
Formation Top Depth:		22			
Formation End Depth:		30			
Formation End Depth UOM:		ft			
--		--			
Method of Construction & Well Use					
--		--			
Method Construction ID:		964602401			
Method Construction Code:		6			
Method Construction:		Boring			
Other Method Construction:					
--		--			
Pipe Information					
--		--			
Pipe ID:		10842336			
Casing Number:		1			
Comment:					
Alt Name:					
--		--			
Construction Record - Casing					
--		--			
Casing ID:		930485838			
Layer:		1			
Open Hole or Material:		CONCRETE			
Depth From:					
Depth To:		30			
Casing Diameter:		34			
Casing Diameter UOM:		inch			
Casing Depth UOM:		ft			
--		--			
Well Yield Testing					
--		--			
Pump Test ID:		994602401			
Pump Set At:					
Static Level:		12			
Final Level After Pumping:					
Recommended Pump Depth:		25			
Pumping Rate:		3			

Map Key	Number of Records	Direction/ Distance (m)	Elevation (m)	Site	DB
Flowing Rate:					
Recommended Pump Rate:	2				
Levels UOM:	ft				
Rate UOM:	GPM				
Water State After Test Code:	1				
Water State After Test:	CLEAR				
Pumping Test Method:	1				
Pumping Duration HR:					
Pumping Duration MIN:					
Flowing:	N				
--	--				
Water Details					
--	--				
Water ID:	933764676				
Layer:	1				
Kind Code:	1				
Kind:	FRESH				
Water Found Depth:	22				
Water Found Depth UOM:	ft				
--	--				
--	--				

[11](#) 1 of 2 -/0.0 255.3 lot 25 con 3 ON WWIS

Well ID:	1907255	Lot:	025
Construction Date:		Concession:	03
Primary Water Use:	Domestic	Concession Name:	CON
Sec. Water Use:		Easting NAD83:	
Final Well Status:	Water Supply	Northing NAD83:	
Specific Capacity:		Zone:	
Municipality:	UXBRIDGE TOWNSHIP (SCOTT)	UTM Reliability:	
County:	DURHAM		

Bore Hole Information

--

Bore Hole ID: 10075894

DP2BR:

Code OB: 0

Code OB Description: Overburden

Open Hole:

Date Completed: 06-DEC-84

Remarks:

Zone: 17

East 83: 638764.6

North 83: 4895423

UTMRC: 5

UTMRC Description: margin of error : 100 m - 300 m

Location Method: p5

Org CS:

Elevation: 255.63

Elevrc:

Elevrc Description:

Location Source Date:

Source Revision Comment:

Improvement Location Source:

Improvement Location Method:

Supplier Comment:

Spatial Status:

--

Overburden and Bedrock

Materials Interval

--

Formation ID: 931164532

Layer: 1

Map Key	Number of Records	Direction/ Distance (m)	Elevation (m)	Site	DB
General Color:		BLACK			
Most Common Material:		TOPSOIL			
Other Materials:					
Other Materials:					
Formation Top Depth:		0			
Formation End Depth:		1			
Formation End Depth UOM:		ft			
--		--			
Formation ID:		931164533			
Layer:		2			
General Color:		BROWN			
Most Common Material:		CLAY			
Other Materials:		STONES			
Other Materials:					
Formation Top Depth:		1			
Formation End Depth:		17			
Formation End Depth UOM:		ft			
--		--			
Formation ID:		931164534			
Layer:		3			
General Color:		BROWN			
Most Common Material:		SAND			
Other Materials:					
Other Materials:					
Formation Top Depth:		17			
Formation End Depth:		39			
Formation End Depth UOM:		ft			
--		--			
Formation ID:		931164535			
Layer:		4			
General Color:		BLUE			
Most Common Material:		CLAY			
Other Materials:		STONES			
Other Materials:					
Formation Top Depth:		39			
Formation End Depth:		84			
Formation End Depth UOM:		ft			
--		--			
Formation ID:		931164536			
Layer:		5			
General Color:		BLUE			
Most Common Material:		SAND			
Other Materials:					
Other Materials:					
Formation Top Depth:		84			
Formation End Depth:		90			
Formation End Depth UOM:		ft			
--		--			
Method of Construction & Well Use					
--		--			
Method Construction ID:		961907255			
Method Construction Code:		1			
Method Construction:		Cable Tool			
Other Method Construction:					
--		--			
Pipe Information					
--		--			
Pipe ID:		10624464			
Casing Number:		1			
Comment:					
Alt Name:					
--		--			
Construction Record - Casing					
--		--			
Casing ID:		930133723			

Map Key	Number of Records	Direction/ Distance (m)	Elevation (m)	Site	DB
Layer:		1			
Open Hole or Material:		STEEL			
Depth From:					
Depth To:		87			
Casing Diameter:		6			
Casing Diameter UOM:		inch			
Casing Depth UOM:		ft			
--		--			
--		--			
Construction Record - Screen					
--		--			
Screen ID:		933330553			
Layer:		1			
Slot:		018			
Screen Top Depth:		87			
Screen End Depth:		90			
Screen Material:					
Screen Depth UOM:		ft			
Screen Diameter UOM:		inch			
Screen Diameter:		6			
--		--			
Well Yield Testing					
--		--			
Pump Test ID:		991907255			
Pump Set At:					
Static Level:		15			
Final Level After Pumping:		85			
Recommended Pump Depth:		80			
Pumping Rate:		15			
Flowing Rate:					
Recommended Pump Rate:		10			
Levels UOM:		ft			
Rate UOM:		GPM			
Water State After Test Code:		1			
Water State After Test:		CLEAR			
Pumping Test Method:		2			
Pumping Duration HR:		2			
Pumping Duration MIN:		0			
Flowing:		N			
--		--			
Draw Down & Recovery					
--		--			
Pump Test Detail ID:		934123202			
Pump Test ID:		991907255			
Test Type:		Draw Down			
Test Duration:		15			
Test Level:		35			
Test Level UOM:		ft			
--		--			
Pump Test Detail ID:		934404098			
Pump Test ID:		991907255			
Test Type:		Draw Down			
Test Duration:		30			
Test Level:		55			
Test Level UOM:		ft			
--		--			
Pump Test Detail ID:		934672282			
Pump Test ID:		991907255			
Test Type:		Draw Down			
Test Duration:		45			
Test Level:		75			
Test Level UOM:		ft			
--		--			
Pump Test Detail ID:		934924983			
Pump Test ID:		991907255			
Test Type:		Draw Down			

Map Key	Number of Records	Direction/ Distance (m)	Elevation (m)	Site	DB
Test Duration:		60			
Test Level:		85			
Test Level UOM:		ft			
--		--			
--		--			
Water Details					
--		--			
Water ID:		933517798			
Layer:		1			
Kind Code:		1			
Kind:		FRESH			
Water Found Depth:		84			
Water Found Depth UOM:		ft			
--		--			
--		--			

11	2 of 2	-/0.0	255.3	lot 25 con 3 ON	WWIS
Well ID:	4604171			Lot:	025
Construction Date:				Concession:	03
Primary Water Use:	Domestic			Concession Name:	CON
Sec. Water Use:				Easting NAD83:	
Final Well Status:	Water Supply			Northing NAD83:	
Specific Capacity:				Zone:	
Municipality:	UXBRIDGE TOWNSHIP (SCOTT)			UTM Reliability:	
County:	DURHAM				
Bore Hole Information					
--		--			
Bore Hole ID:	10295513				
DP2BR:					
Code OB:	0				
Code OB Description:	Overburden				
Open Hole:					
Date Completed:	06-AUG-69				
Remarks:					
Zone:	17				
East 83:	638764.6				
North 83:	4895423				
UTMRC:	4				
UTMRC Description:	margin of error : 30 m - 100 m				
Location Method:	p4				
Org CS:					
Elevation:	255.63				
Elevrc:					
Elevrc Description:					
Location Source Date:					
Source Revision Comment:					
Improvement Location Source:					
Improvement Location Method:					
Supplier Comment:					
Spatial Status:					
--		--			
Overburden and Bedrock Materials Interval					
--		--			
Formation ID:	931955661				
Layer:	1				
General Color:					
Most Common Material:	TOPSOIL				
Other Materials:					
Other Materials:					
Formation Top Depth:	0				
Formation End Depth:	2				

Map Key	Number of Records	Direction/ Distance (m)	Elevation (m)	Site	DB
Formation End Depth UOM:		ft			
--		--			
Formation ID:		931955662			
Layer:		2			
General Color:					
Most Common Material:		CLAY			
Other Materials:		MEDIUM SAND			
Other Materials:		STONES			
Formation Top Depth:		2			
Formation End Depth:		17			
Formation End Depth UOM:		ft			
--		--			
Formation ID:		931955663			
Layer:		3			
General Color:		BLUE			
Most Common Material:		CLAY			
Other Materials:		STONES			
Other Materials:					
Formation Top Depth:		17			
Formation End Depth:		26			
Formation End Depth UOM:		ft			
--		--			
Method of Construction & Well Use					
--		--			
Method Construction ID:		964604171			
Method Construction Code:		6			
Method Construction:		Boring			
Other Method Construction:					
--		--			
Pipe Information					
--		--			
Pipe ID:		10844083			
Casing Number:		1			
Comment:					
Alt Name:					
--		--			
Construction Record - Casing					
--		--			
Casing ID:		930487754			
Layer:		1			
Open Hole or Material:		CONCRETE			
Depth From:					
Depth To:		26			
Casing Diameter:		30			
Casing Diameter UOM:		inch			
Casing Depth UOM:		ft			
--		--			
Well Yield Testing					
--		--			
Pump Test ID:		994604171			
Pump Set At:					
Static Level:		12			
Final Level After Pumping:					
Recommended Pump Depth:		24			
Pumping Rate:					
Flowing Rate:					
Recommended Pump Rate:		2			
Levels UOM:		ft			
Rate UOM:		GPM			
Water State After Test Code:		1			
Water State After Test:		CLEAR			
Pumping Test Method:					
Pumping Duration HR:					
Pumping Duration MIN:					
Flowing:		N			

Map Key	Number of Records	Direction/ Distance (m)	Elevation (m)	Site	DB
--	--	--	--	--	--
Water Details					
--	--	--	--	--	--
Water ID:		933766446			
Layer:		1			
Kind Code:		1			
Kind:		FRESH			
Water Found Depth:		22			
Water Found Depth UOM:		ft			
--	--	--	--	--	--
--	--	--	--	--	--
<u>12</u>	1 of 1	-/0.0	249.2	lot 24 con 3 ON	WWIS
Well ID:	1908777			Lot: 024	
Construction Date:				Concession: 03	
Primary Water Use:	Domestic			Concession Name: CON	
Sec. Water Use:				Easting NAD83:	
Final Well Status:	Water Supply			Northing NAD83:	
Specific Capacity:				Zone:	
Municipality:	UXBRIDGE TOWNSHIP (SCOTT)			UTM Reliability:	
County:	DURHAM				
Bore Hole Information					
--	--	--	--	--	--
Bore Hole ID:	10077405				
DP2BR:					
Code OB:	0				
Code OB Description:	Overburden				
Open Hole:					
Date Completed:					
Remarks:					
Zone:	17				
East 83:	638887.6				
North 83:	4895194				
UTMRC:	5				
UTMRC Description:	margin of error : 100 m - 300 m				
Location Method:	wwr				
Org CS:					
Elevation:	249.7				
Elevrc:					
Elevrc Description:					
Location Source Date:					
Source Revision Comment:					
Improvement Location Source:					
Improvement Location Method:					
Supplier Comment:					
Spatial Status:					
--	--	--	--	--	--
Overburden and Bedrock					
Materials Interval					
--	--	--	--	--	--
Formation ID:	931171643				
Layer:	1				
General Color:	BLACK				
Most Common Material:	TOPSOIL				
Other Materials:					
Other Materials:					
Formation Top Depth:	0				
Formation End Depth:	1				
Formation End Depth UOM:	ft				
--	--	--	--	--	--
Formation ID:	931171644				
Layer:	2				

Map Key	Number of Records	Direction/ Distance (m)	Elevation (m)	Site	DB
General Color:		BROWN			
Most Common Material:		CLAY			
Other Materials:		PACKED			
Other Materials:					
Formation Top Depth:	1				
Formation End Depth:	8				
Formation End Depth UOM:	ft				
--	--				
Formation ID:		931171645			
Layer:	3				
General Color:		BLUE			
Most Common Material:		CLAY			
Other Materials:		SAND			
Other Materials:		LAYERED			
Formation Top Depth:	8				
Formation End Depth:	12				
Formation End Depth UOM:	ft				
--	--				
Formation ID:		931171646			
Layer:	4				
General Color:		GREY			
Most Common Material:		CLAY			
Other Materials:		STONES			
Other Materials:		CEMENTED			
Formation Top Depth:	12				
Formation End Depth:	28				
Formation End Depth UOM:	ft				
--	--				
Method of Construction & Well Use					
--	--				
Method Construction ID:		961908777			
Method Construction Code:		6			
Method Construction:		Boring			
Other Method Construction:					
--	--				
Pipe Information					
--	--				
Pipe ID:		10625975			
Casing Number:		1			
Comment:					
Alt Name:					
--	--				
Construction Record - Casing					
--	--				
Casing ID:		930135277			
Layer:	1				
Open Hole or Material:		CONCRETE			
Depth From:					
Depth To:	28				
Casing Diameter:	30				
Casing Diameter UOM:	inch				
Casing Depth UOM:	ft				
--	--				
Well Yield Testing					
--	--				
Pump Test ID:		991908777			
Pump Set At:					
Static Level:	8				
Final Level After Pumping:	20				
Recommended Pump Depth:	27				
Pumping Rate:	6				
Flowing Rate:					
Recommended Pump Rate:	3				
Levels UOM:	ft				
Rate UOM:	GPM				

Map Key	Number of Records	Direction/ Distance (m)	Elevation (m)	Site	DB
Water State After Test Code:	2				
Water State After Test:		CLOUDY			
Pumping Test Method:	2				
Pumping Duration HR:	1				
Pumping Duration MIN:	0				
Flowing:	N				
--	--				
Draw Down & Recovery					
--	--				
Pump Test Detail ID:	934128202				
Pump Test ID:	991908777				
Test Type:	Draw Down				
Test Duration:	15				
Test Level:	11				
Test Level UOM:	ft				
--	--				
Pump Test Detail ID:	934409035				
Pump Test ID:	991908777				
Test Type:	Draw Down				
Test Duration:	30				
Test Level:	14				
Test Level UOM:	ft				
--	--				
Pump Test Detail ID:	934668407				
Pump Test ID:	991908777				
Test Type:	Draw Down				
Test Duration:	45				
Test Level:	17				
Test Level UOM:	ft				
--	--				
Pump Test Detail ID:	934921232				
Pump Test ID:	991908777				
Test Type:	Draw Down				
Test Duration:	60				
Test Level:	20				
Test Level UOM:	ft				
--	--				
--	--				
Water Details					
--	--				
Water ID:	933519400				
Layer:	1				
Kind Code:	1				
Kind:	FRESH				
Water Found Depth:	8				
Water Found Depth UOM:	ft				
--	--				
--	--				

[13](#)

1 of 1

-/0.0

251.0

lot 25 con 3
ON

WWIS

Well ID:	4605533	Lot:	025
Construction Date:		Concession:	03
Primary Water Use:	Domestic	Concession Name:	CON
Sec. Water Use:		Easting NAD83:	
Final Well Status:	Water Supply	Northing NAD83:	
Specific Capacity:		Zone:	
Municipality:	UXBRIDGE TOWNSHIP (SCOTT)	UTM Reliability:	
County:	DURHAM		

Bore Hole Information

-- --
Bore Hole ID: 10296849
DP2BR:

Map Key	Number of Records	Direction/ Distance (m)	Elevation (m)	Site	DB
Code OB:		0			
Code OB Description:		Overburden			
Open Hole:					
Date Completed:		27-AUG-73			
Remarks:					
Zone:		17			
East 83:		638805.6			
North 83:		4895159			
UTMRC:		4			
UTMRC Description:		margin of error : 30 m - 100 m			
Location Method:		p4			
Org CS:					
Elevation:		250.92			
Elevrc:					
Elevrc Description:					
Location Source Date:					
Source Revision Comment:					
Improvement Location Source:					
Improvement Location Method:					
Supplier Comment:					
Spatial Status:					
--		--			
Overburden and Bedrock Materials Interval					
--		--			
Formation ID:		931961211			
Layer:		1			
General Color:		BROWN			
Most Common Material:		CLAY			
Other Materials:		STONES			
Other Materials:					
Formation Top Depth:		0			
Formation End Depth:		18			
Formation End Depth UOM:		ft			
--		--			
Formation ID:		931961212			
Layer:		2			
General Color:		GREY			
Most Common Material:		CLAY			
Other Materials:		STONES			
Other Materials:		BOULDERS			
Formation Top Depth:		18			
Formation End Depth:		103			
Formation End Depth UOM:		ft			
--		--			
Formation ID:		931961213			
Layer:		3			
General Color:		GREY			
Most Common Material:		SAND			
Other Materials:		GRAVEL			
Other Materials:					
Formation Top Depth:		103			
Formation End Depth:		113			
Formation End Depth UOM:		ft			
--		--			
Method of Construction & Well Use					
--		--			
Method Construction ID:		964605533			
Method Construction Code:		2			
Method Construction:		Rotary (Convent.)			
Other Method Construction:					
--		--			
Pipe Information					
--		--			
Pipe ID:		10845419			

<i>Map Key</i>	<i>Number of Records</i>	<i>Direction/ Distance (m)</i>	<i>Elevation (m)</i>	<i>Site</i>	<i>DB</i>
Casing Number:	1				
Comment:					
Alt Name:	--				
Construction Record - Casing	--				
Casing ID:	930489321				
Layer:	1				
Open Hole or Material:	STEEL				
Depth From:					
Depth To:	114				
Casing Diameter:	5				
Casing Diameter UOM:	inch				
Casing Depth UOM:	ft				
Well Yield Testing	--				
Pump Test ID:	994605533				
Pump Set At:					
Static Level:	20				
Final Level After Pumping:	35				
Recommended Pump Depth:	50				
Pumping Rate:	10				
Flowing Rate:					
Recommended Pump Rate:	7				
Levels UOM:	ft				
Rate UOM:	GPM				
Water State After Test Code:	1				
Water State After Test:	CLEAR				
Pumping Test Method:	1				
Pumping Duration HR:	2				
Pumping Duration MIN:	0				
Flowing:	N				
Draw Down & Recovery	--				
Pump Test Detail ID:	934244960				
Pump Test ID:	994605533				
Test Type:	Draw Down				
Test Duration:	15				
Test Level:	32				
Test Level UOM:	ft				
Pump Test Detail ID:	934518761				
Pump Test ID:	994605533				
Test Type:	Draw Down				
Test Duration:	30				
Test Level:	35				
Test Level UOM:	ft				
Pump Test Detail ID:	934774265				
Pump Test ID:	994605533				
Test Type:	Draw Down				
Test Duration:	45				
Test Level:	35				
Test Level UOM:	ft				
Pump Test Detail ID:	935034240				
Pump Test ID:	994605533				
Test Type:	Draw Down				
Test Duration:	60				
Test Level:	35				
Test Level UOM:	ft				
Water Details	--				

Map Key	Number of Records	Direction/ Distance (m)	Elevation (m)	Site	DB
--	--	--	--	--	--
Water ID:		933767920			
Layer:		1			
Kind Code:		1			
Kind:		FRESH			
Water Found Depth:		113			
Water Found Depth UOM:		ft			
--	--	--	--	--	--
--	--	--	--	--	--
14	1 of 2	ENE/7.2	239.0	lot 25 con 3 ON	WWIS
Well ID:	1916018			Lot:	025
Construction Date:				Concession:	03
Primary Water Use:	Domestic			Concession Name:	CON
Sec. Water Use:				Easting NAD83:	
Final Well Status:	Abandoned-Other			Northing NAD83:	
Specific Capacity:				Zone:	
Municipality:	UXBRIDGE TOWNSHIP (SCOTT)			UTM Reliability:	
County:	DURHAM				
Bore Hole Information					
--	--	--	--	--	--
Bore Hole ID:	10530556				
DP2BR:					
Code OB:	--				
Code OB Description:	No formation data				
Open Hole:					
Date Completed:	21-JUN-02				
Remarks:					
Zone:	17				
East 83:	639602.8				
North 83:	4895769				
UTMRC:	9				
UTMRC Description:	unknown UTM				
Location Method:	lot				
Org CS:					
Elevation:	239.75				
Elevrc:					
Elevrc Description:					
Location Source Date:					
Source Revision Comment:					
Improvement Location Source:					
Improvement Location Method:					
Supplier Comment:					
Spatial Status:					
--	--	--	--	--	--
Annular Space/Abandonment Sealing Record					
--	--	--	--	--	--
Plug ID:	933230771				
Layer:	1				
Plug From:	0				
Plug To:	5				
Plug Depth UOM:	ft				
--	--	--	--	--	--
Plug ID:	933230772				
Layer:	2				
Plug From:	5				
Plug To:	29				
Plug Depth UOM:	ft				
--	--	--	--	--	--
Method of Construction & Well Use					

Map Key	Number of Records	Direction/ Distance (m)	Elevation (m)	Site	DB
--	--	--	--	--	--
Method Construction ID:		961916018			
Method Construction Code:		0			
Method Construction:		Not Known			
Other Method Construction:		--			
Pipe Information		--			
Pipe ID:		11079126			
Casing Number:		1			
Comment:		--			
Alt Name:		--			
--	--	--	--	--	--
14	2 of 2	ENE/7.2	239.0	lot 25 con 3 ON	WWIS
Well ID:	1916019			Lot:	025
Construction Date:				Concession:	03
Primary Water Use:	Domestic			Concession Name:	CON
Sec. Water Use:				Easting NAD83:	
Final Well Status:	Water Supply			Northing NAD83:	
Specific Capacity:				Zone:	
Municipality:	UXBRIDGE TOWNSHIP (SCOTT)			UTM Reliability:	
County:	DURHAM				
Bore Hole Information					
--	--	--	--	--	--
Bore Hole ID:	10530557				
DP2BR:					
Code OB:	0				
Code OB Description:	Overburden				
Open Hole:					
Date Completed:	20-JUN-02				
Remarks:					
Zone:	17				
East 83:	639602.8				
North 83:	4895769				
UTMRC:	9				
UTMRC Description:	unknown UTM				
Location Method:	lot				
Org CS:					
Elevation:	239.75				
Elevrc:					
Elevrc Description:					
Location Source Date:					
Source Revision Comment:					
Improvement Location Source:					
Improvement Location Method:					
Supplier Comment:					
Spatial Status:					
--	--	--	--	--	--
Overburden and Bedrock Materials Interval					
--	--	--	--	--	--
Formation ID:	932882450				
Layer:	1				
General Color:	BROWN				
Most Common Material:	CLAY				
Other Materials:	HARD				
Other Materials:					
Formation Top Depth:	0				
Formation End Depth:	25				
Formation End Depth UOM:	ft				
--	--	--	--	--	--

Map Key	Number of Records	Direction/ Distance (m)	Elevation (m)	Site	DB
Formation ID:		932882451			
Layer:		2			
General Color:		GREY			
Most Common Material:		CLAY			
Other Materials:		HARD			
Other Materials:					
Formation Top Depth:		25			
Formation End Depth:		63			
Formation End Depth UOM:		ft			
--		--			
Formation ID:		932882452			
Layer:		3			
General Color:		BROWN			
Most Common Material:		COARSE SAND			
Other Materials:		COARSE GRAVEL			
Other Materials:					
Formation Top Depth:		63			
Formation End Depth:		77			
Formation End Depth UOM:		ft			
--		--			
Annular Space/Abandonment Sealing Record					
--		--			
Plug ID:		933230773			
Layer:		1			
Plug From:		0			
Plug To:		20			
Plug Depth UOM:		ft			
--		--			
Method of Construction & Well Use					
--		--			
Method Construction ID:		961916019			
Method Construction Code:		4			
Method Construction:		Rotary (Air)			
Other Method Construction:					
--		--			
Pipe Information					
--		--			
Pipe ID:		11079127			
Casing Number:		1			
Comment:					
Alt Name:					
--		--			
Construction Record - Casing					
--		--			
Casing ID:		930142482			
Layer:		1			
Open Hole or Material:		STEEL			
Depth From:					
Depth To:					
Casing Diameter:		6			
Casing Diameter UOM:		inch			
Casing Depth UOM:		ft			
--		--			
Casing ID:		930142483			
Layer:		2			
Open Hole or Material:		STEEL			
Depth From:					
Depth To:					
Casing Diameter:		9			
Casing Diameter UOM:		inch			
Casing Depth UOM:		ft			
--		--			
Well Yield Testing					
--		--			

Map Key	Number of Records	Direction/ Distance (m)	Elevation (m)	Site	DB
Pump Test ID:		991916019			
Pump Set At:					
Static Level:					
Final Level After Pumping:	60				
Recommended Pump Depth:	30				
Pumping Rate:	100				
Flowing Rate:	10				
Recommended Pump Rate:	8				
Levels UOM:	ft				
Rate UOM:	GPM				
Water State After Test Code:	1				
Water State After Test:	CLEAR				
Pumping Test Method:	1				
Pumping Duration HR:	1				
Pumping Duration MIN:	0				
Flowing:	N				
--	--				
Draw Down & Recovery					
--	--				
Pump Test Detail ID:	934932683				
Pump Test ID:	991916019				
Test Type:	Draw Down				
Test Duration:	60				
Test Level:	60				
Test Level UOM:	ft				
--	--				
--	--				
Water Details					
--	--				
Water ID:	934023333				
Layer:	1				
Kind Code:	1				
Kind:	FRESH				
Water Found Depth:	77				
Water Found Depth UOM:	ft				
--	--				
--	--				

[15](#) 1 of 1 W/9.0 254.0 lot 26 con 3 ZEPHYR ON WWIS

Well ID:	7206974	Lot:	026
Construction Date:		Concession:	03
Primary Water Use:	Municipal	Concession Name:	CON
Sec. Water Use:		Easting NAD83:	
Final Well Status:	Water Supply	Northing NAD83:	
Specific Capacity:		Zone:	
Municipality:	UXBRIDGE TOWNSHIP (SCOTT)	UTM Reliability:	
County:	DURHAM		

Bore Hole Information

--

Bore Hole ID: 1004546977

DP2BR:

Code OB:

Code OB Description:

Open Hole:

Date Completed: 04-JUL-13

Remarks:

Zone: 17

East 83: 638782

North 83: 4895525

UTMRC: 4

UTMRC Description: margin of error : 30 m - 100 m

Location Method: wwr

Map Key	Number of Records	Direction/ Distance (m)	Elevation (m)	Site	DB
Org CS:		UTM83			
Elevation:					
Elevrc:					
Elevrc Description:					
Location Source Date:					
Source Revision Comment:					
Improvement Location Source:					
Improvement Location Method:					
Supplier Comment:					
Spatial Status:					
--		--			
Overburden and Bedrock Materials Interval					
--		--			
Formation ID:		1005003921			
Layer:		1			
General Color:					
Most Common Material:		TOPSOIL			
Other Materials:					
Other Materials:					
Formation Top Depth:		0			
Formation End Depth:		1			
Formation End Depth UOM:		ft			
--		--			
Formation ID:		1005003922			
Layer:		2			
General Color:		BROWN			
Most Common Material:		CLAY			
Other Materials:					
Other Materials:					
Formation Top Depth:		1			
Formation End Depth:		16			
Formation End Depth UOM:		ft			
--		--			
Formation ID:		1005003923			
Layer:		3			
General Color:		GREY			
Most Common Material:		CLAY			
Other Materials:		TILL			
Other Materials:					
Formation Top Depth:		16			
Formation End Depth:		26			
Formation End Depth UOM:		ft			
--		--			
Formation ID:		1005003924			
Layer:		4			
General Color:		GREY			
Most Common Material:		CLAY			
Other Materials:		TILL			
Other Materials:		STONES			
Formation Top Depth:		26			
Formation End Depth:		52			
Formation End Depth UOM:		ft			
--		--			
Formation ID:		1005003925			
Layer:		5			
General Color:					
Most Common Material:		GRAVEL			
Other Materials:		STONES			
Other Materials:		HARD			
Formation Top Depth:		52			
Formation End Depth:		63			
Formation End Depth UOM:		ft			
--		--			
Formation ID:		1005003926			
Layer:		6			

Map Key	Number of Records	Direction/ Distance (m)	Elevation (m)	Site	DB
General Color:					
Most Common Material:		GRAVEL			
Other Materials:		STONES			
Other Materials:		HARD			
Formation Top Depth:		63			
Formation End Depth:		75			
Formation End Depth UOM:		ft			
--		--			
Formation ID:		1005003927			
Layer:		7			
General Color:		GREY			
Most Common Material:		CLAY			
Other Materials:		TILL			
Other Materials:					
Formation Top Depth:		75			
Formation End Depth:		77			
Formation End Depth UOM:		ft			
--		--			
Annular Space/Abandonment Sealing Record					
--		--			
Plug ID:		1005003937			
Layer:		1			
Plug From:		0			
Plug To:		25			
Plug Depth UOM:		ft			
--		--			
Method of Construction & Well Use					
--		--			
Method Construction ID:		1005003936			
Method Construction Code:		2			
Method Construction:		Rotary (Convent.)			
Other Method Construction:					
--		--			
Pipe Information					
--		--			
Pipe ID:		1005003919			
Casing Number:		0			
Comment:					
Alt Name:					
--		--			
Construction Record - Casing					
--		--			
Casing ID:		1005003932			
Layer:		1			
Open Hole or Material:		STEEL			
Depth From:		-2			
Depth To:		25			
Casing Diameter:		8.25			
Casing Diameter UOM:		inch			
Casing Depth UOM:		ft			
--		--			
Casing ID:		1005003933			
Layer:		2			
Open Hole or Material:		STEEL			
Depth From:		-2.5			
Depth To:		71.5			
Casing Diameter:		6.25			
Casing Diameter UOM:		inch			
Casing Depth UOM:		ft			
--		--			
--		--			
Construction Record - Screen					
--		--			
Screen ID:		1005003934			

Map Key	Number of Records	Direction/ Distance (m)	Elevation (m)	Site	DB
Layer:	1				
Slot:	30				
Screen Top Depth:	72				
Screen End Depth:	75				
Screen Material:	1				
Screen Depth UOM:	ft				
Screen Diameter UOM:	inch				
Screen Diameter:	6				
--	--				
Well Yield Testing					
--	--				
Pump Test ID:	1005003920				
Pump Set At:					
Static Level:					
Final Level After Pumping:	65				
Recommended Pump Depth:	65				
Pumping Rate:	8				
Flowing Rate:	78				
Recommended Pump Rate:	7				
Levels UOM:	ft				
Rate UOM:	GPM				
Water State After Test Code:	1				
Water State After Test:	CLEAR				
Pumping Test Method:	0				
Pumping Duration HR:	1				
Pumping Duration MIN:					
Flowing:					
--	--				
Water Details					
--	--				
Water ID:	1005003931				
Layer:	1				
Kind Code:	1				
Kind:	FRESH				
Water Found Depth:	72				
Water Found Depth UOM:	ft				
--	--				
Hole Diameter					
--	--				
Hole ID:	1005003928				
Diameter:	12				
Depth From:	0				
Depth To:	25				
Hole Depth UOM:	ft				
Hole Diameter UOM:	inch				
--	--				
Hole ID:	1005003929				
Diameter:	7.89				
Depth From:	25				
Depth To:	71.25				
Hole Depth UOM:	ft				
Hole Diameter UOM:	inch				
--	--				
Hole ID:	1005003930				
Diameter:	6.125				
Depth From:	71.5				
Depth To:	75				
Hole Depth UOM:	ft				
Hole Diameter UOM:	inch				
--	--				
--	--				

Map Key	Number of Records	Direction/ Distance (m)	Elevation (m)	Site	DB
Well ID:	1913572			Lot:	025
Construction Date:				Concession:	03
Primary Water Use:	Domestic			Concession Name:	CON
Sec. Water Use:				Easting NAD83:	
Final Well Status:	Water Supply			Northing NAD83:	
Specific Capacity:				Zone:	
Municipality:	UXBRIDGE TOWNSHIP (SCOTT)			UTM Reliability:	
County:	DURHAM				
Bore Hole Information					
--	--				
Bore Hole ID:	10082163				
DP2BR:					
Code OB:	0				
Code OB Description:	Overburden				
Open Hole:					
Date Completed:	04-FEB-98				
Remarks:					
Zone:	17				
East 83:	639605.6				
North 83:	4895769				
UTMRC:	9				
UTMRC Description:	unknown UTM				
Location Method:	lot				
Org CS:					
Elevation:	239.74				
Elevrc:					
Elevrc Description:					
Location Source Date:					
Source Revision Comment:					
Improvement Location Source:					
Improvement Location Method:					
Supplier Comment:					
Spatial Status:					
--	--				
Overburden and Bedrock					
Materials Interval					
--	--				
Formation ID:	931193747				
Layer:	1				
General Color:	BROWN				
Most Common Material:	SAND				
Other Materials:	PACKED				
Other Materials:					
Formation Top Depth:	0				
Formation End Depth:	10				
Formation End Depth UOM:	ft				
--	--				
Formation ID:	931193748				
Layer:	2				
General Color:	GREY				
Most Common Material:	CLAY				
Other Materials:	SOFT				
Other Materials:					
Formation Top Depth:	10				
Formation End Depth:	20				
Formation End Depth UOM:	ft				
--	--				
Formation ID:	931193749				
Layer:	3				
General Color:	GREY				
Most Common Material:	CLAY				
Other Materials:	STONES				
Other Materials:	SOFT				
Formation Top Depth:	20				
Formation End Depth:	58				

Map Key	Number of Records	Direction/ Distance (m)	Elevation (m)	Site	DB
Formation End Depth UOM:		ft			
--		--			
Formation ID:		931193750			
Layer:		4			
General Color:		GREY			
Most Common Material:		SAND			
Other Materials:		FINE-GRAINED			
Other Materials:		CLEAN			
Formation Top Depth:		58			
Formation End Depth:		65			
Formation End Depth UOM:		ft			
--		--			
Annular Space/Abandonment Sealing Record					
--		--			
Plug ID:		933124140			
Layer:		1			
Plug From:		60			
Plug To:		62			
Plug Depth UOM:		ft			
--		--			
Plug ID:		933124141			
Layer:		3			
Plug From:		0			
Plug To:		10			
Plug Depth UOM:		ft			
--		--			
Method of Construction & Well Use					
--		--			
Method Construction ID:		961913572			
Method Construction Code:		4			
Method Construction:		Rotary (Air)			
Other Method Construction:					
--		--			
Pipe Information					
--		--			
Pipe ID:		10630733			
Casing Number:		1			
Comment:					
Alt Name:					
--		--			
Construction Record - Casing					
--		--			
Casing ID:		930140161			
Layer:		1			
Open Hole or Material:		STEEL			
Depth From:					
Depth To:		62			
Casing Diameter:		6			
Casing Diameter UOM:		inch			
Casing Depth UOM:		ft			
--		--			
--		--			
Construction Record - Screen					
--		--			
Screen ID:		933333712			
Layer:		1			
Slot:		010			
Screen Top Depth:		62			
Screen End Depth:		65			
Screen Material:					
Screen Depth UOM:		ft			
Screen Diameter UOM:		inch			
Screen Diameter:		6			
--		--			

Map Key	Number of Records	Direction/ Distance (m)	Elevation (m)	Site	DB
Well Yield Testing					
--	--	--	--	--	--
Pump Test ID:		991913572			
Pump Set At:					
Static Level:	4				
Final Level After Pumping:	39				
Recommended Pump Depth:	40				
Pumping Rate:	12				
Flowing Rate:					
Recommended Pump Rate:	10				
Levels UOM:	ft				
Rate UOM:	GPM				
Water State After Test Code:	1				
Water State After Test:	CLEAR				
Pumping Test Method:	1				
Pumping Duration HR:	1				
Pumping Duration MIN:	0				
Flowing:	N				
--	--	--	--	--	--
Draw Down & Recovery					
--	--	--	--	--	--
Pump Test Detail ID:		934934829			
Pump Test ID:		991913572			
Test Type:		Draw Down			
Test Duration:	60				
Test Level:	39				
Test Level UOM:	ft				
--	--	--	--	--	--
--	--	--	--	--	--
Water Details					
--	--	--	--	--	--
Water ID:		933524019			
Layer:	1				
Kind Code:	1				
Kind:	FRESH				
Water Found Depth:	65				
Water Found Depth UOM:	ft				
--	--	--	--	--	--
--	--	--	--	--	--

16 2 of 2 **ENE/9.8** 239.0 lot 25 con 3 ON **WWIS**

Well ID:	1906928	Lot:	025
Construction Date:		Concession:	03
Primary Water Use:	Domestic	Concession Name:	CON
Sec. Water Use:	Commercial	Easting NAD83:	
Final Well Status:	Water Supply	Northing NAD83:	
Specific Capacity:		Zone:	
Municipality:	UXBRIDGE TOWNSHIP (SCOTT)	UTM Reliability:	
County:	DURHAM		

Bore Hole Information

--	--
Bore Hole ID:	10075574
DP2BR:	
Code OB:	o
Code OB Description:	Overburden
Open Hole:	
Date Completed:	30-NOV-83
Remarks:	
Zone:	17
East 83:	639605.6
North 83:	4895769
UTMRC:	9

Map Key	Number of Records	Direction/ Distance (m)	Elevation (m)	Site	DB
UTMRC Description:		unknown UTM			
Location Method:		lot			
Org CS:					
Elevation:		239.74			
Elevrc:					
Elevrc Description:					
Location Source Date:					
Source Revision Comment:					
Improvement Location Source:					
Improvement Location Method:					
Supplier Comment:					
Spatial Status:					
--		--			
Overburden and Bedrock Materials Interval					
--		--			
Formation ID:		931163030			
Layer:		1			
General Color:		BROWN			
Most Common Material:		FILL			
Other Materials:		SANDY			
Other Materials:		BOULDERS			
Formation Top Depth:		0			
Formation End Depth:		16			
Formation End Depth UOM:		ft			
--		--			
Formation ID:		931163031			
Layer:		2			
General Color:		BROWN			
Most Common Material:		CLAY			
Other Materials:		SILTY			
Other Materials:					
Formation Top Depth:		16			
Formation End Depth:		23			
Formation End Depth UOM:		ft			
--		--			
Formation ID:		931163032			
Layer:		3			
General Color:		BROWN			
Most Common Material:		CLAY			
Other Materials:		SAND			
Other Materials:		GRAVEL			
Formation Top Depth:		23			
Formation End Depth:		34			
Formation End Depth UOM:		ft			
--		--			
Formation ID:		931163033			
Layer:		4			
General Color:		BROWN			
Most Common Material:		CLAY			
Other Materials:		SAND			
Other Materials:					
Formation Top Depth:		34			
Formation End Depth:		54			
Formation End Depth UOM:		ft			
--		--			
Formation ID:		931163034			
Layer:		5			
General Color:		GREY			
Most Common Material:		MEDIUM SAND			
Other Materials:					
Other Materials:					
Formation Top Depth:		54			
Formation End Depth:		55			
Formation End Depth UOM:		ft			
--		--			

Map Key	Number of Records	Direction/ Distance (m)	Elevation (m)	Site	DB
Method of Construction & Well Use					
--	--	--	--	--	--
Method Construction ID:	961906928				
Method Construction Code:	1				
Method Construction:	Cable Tool				
Other Method Construction:					
--	--	--	--	--	--
Pipe Information					
--	--	--	--	--	--
Pipe ID:	10624144				
Casing Number:	1				
Comment:					
Alt Name:					
--	--	--	--	--	--
Construction Record - Casing					
--	--	--	--	--	--
Casing ID:	930133383				
Layer:	1				
Open Hole or Material:	STEEL				
Depth From:					
Depth To:	55				
Casing Diameter:	6				
Casing Diameter UOM:	inch				
Casing Depth UOM:	ft				
--	--	--	--	--	--
Well Yield Testing					
--	--	--	--	--	--
Pump Test ID:	991906928				
Pump Set At:					
Static Level:					
Final Level After Pumping:					
Recommended Pump Depth:	45				
Pumping Rate:					
Flowing Rate:					
Recommended Pump Rate:	10				
Levels UOM:	ft				
Rate UOM:	GPM				
Water State After Test Code:	1				
Water State After Test:	CLEAR				
Pumping Test Method:					
Pumping Duration HR:					
Pumping Duration MIN:					
Flowing:	N				
--	--	--	--	--	--
Water Details					
--	--	--	--	--	--
Water ID:	933517446				
Layer:	1				
Kind Code:	5				
Kind:	Not stated				
Water Found Depth:	55				
Water Found Depth UOM:	ft				
--	--	--	--	--	--
--	--	--	--	--	--

[17](#)

1 of 1

W/10.6

255.1

lot 25 con 3
ON

WWIS

Well ID: 4602397
Construction Date:
Primary Water Use: Domestic
Sec. Water Use:
Final Well Status: Water Supply
Specific Capacity:

Lot: 025
Concession: 03
Concession Name: CON
Easting NAD83:
Northing NAD83:
Zone:

Map Key	Number of Records	Direction/ Distance (m)	Elevation (m)	Site	DB
Municipality:		UXBRIDGE TOWNSHIP (SCOTT)		UTM Reliability:	
County:		DURHAM			
Bore Hole Information					
		--			
Bore Hole ID:		10293762			
DP2BR:					
Code OB:		0			
Code OB Description:		Overburden			
Open Hole:					
Date Completed:		02-OCT-61			
Remarks:					
Zone:		17			
East 83:		638803.6			
North 83:		4895534			
UTMRC:		5			
UTMRC Description:		margin of error : 100 m - 300 m			
Location Method:		p5			
Org CS:					
Elevation:		255.31			
Elevrc:					
Elevrc Description:					
Location Source Date:					
Source Revision Comment:					
Improvement Location Source:					
Improvement Location Method:					
Supplier Comment:					
Spatial Status:					
		--			
Overburden and Bedrock					
Materials Interval					
		--			
Formation ID:		931948751			
Layer:		1			
General Color:					
Most Common Material:		TOPSOIL			
Other Materials:					
Other Materials:					
Formation Top Depth:		0			
Formation End Depth:		1			
Formation End Depth UOM:		ft			
		--			
Formation ID:		931948752			
Layer:		2			
General Color:		YELLOW			
Most Common Material:		CLAY			
Other Materials:		MEDIUM SAND			
Other Materials:					
Formation Top Depth:		1			
Formation End Depth:		18			
Formation End Depth UOM:		ft			
		--			
Formation ID:		931948753			
Layer:		3			
General Color:		YELLOW			
Most Common Material:		HARDPAN			
Other Materials:					
Other Materials:					
Formation Top Depth:		18			
Formation End Depth:		23			
Formation End Depth UOM:		ft			
		--			
Formation ID:		931948754			
Layer:		4			
General Color:		BLUE			
Most Common Material:		CLAY			

Map Key	Number of Records	Direction/ Distance (m)	Elevation (m)	Site	DB
Other Materials:					
Other Materials:					
Formation Top Depth:		23			
Formation End Depth:		30			
Formation End Depth UOM:		ft			
--		--			
Method of Construction & Well Use					
--		--			
Method Construction ID:		964602397			
Method Construction Code:		6			
Method Construction:		Boring			
Other Method Construction:		--			
--		--			
Pipe Information					
--		--			
Pipe ID:		10842332			
Casing Number:		1			
Comment:					
Alt Name:					
--		--			
Construction Record - Casing					
--		--			
Casing ID:		930485834			
Layer:		1			
Open Hole or Material:		CONCRETE			
Depth From:					
Depth To:		30			
Casing Diameter:		34			
Casing Diameter UOM:		inch			
Casing Depth UOM:		ft			
--		--			
Well Yield Testing					
--		--			
Pump Test ID:		994602397			
Pump Set At:					
Static Level:		13			
Final Level After Pumping:					
Recommended Pump Depth:					
Pumping Rate:		4			
Flowing Rate:					
Recommended Pump Rate:		3			
Levels UOM:		ft			
Rate UOM:		GPM			
Water State After Test Code:		1			
Water State After Test:		CLEAR			
Pumping Test Method:		1			
Pumping Duration HR:					
Pumping Duration MIN:					
Flowing:		N			
--		--			
Water Details					
--		--			
Water ID:		933764672			
Layer:		1			
Kind Code:		1			
Kind:		FRESH			
Water Found Depth:		24			
Water Found Depth UOM:		ft			
--		--			
--		--			

18

1 of 1

NW/12.9

241.8

lot 25 con 3
ON

WWIS

Map Key	Number of Records	Direction/ Distance (m)	Elevation (m)	Site	DB
Well ID:	1913399			Lot:	025
Construction Date:				Concession:	03
Primary Water Use:	Domestic			Concession Name:	CON
Sec. Water Use:				Easting NAD83:	
Final Well Status:	Water Supply			Northing NAD83:	
Specific Capacity:				Zone:	
Municipality:	UXBRIDGE TOWNSHIP (SCOTT)			UTM Reliability:	
County:	DURHAM				
Bore Hole Information					
--	--				
Bore Hole ID:	10081990				
DP2BR:					
Code OB:	0				
Code OB Description:	Overburden				
Open Hole:					
Date Completed:	14-AUG-97				
Remarks:					
Zone:	17				
East 83:	638985				
North 83:	4895778				
UTMRC:	4				
UTMRC Description:	margin of error : 30 m - 100 m				
Location Method:	gps				
Org CS:					
Elevation:	242.74				
Elevrc:					
Elevrc Description:					
Location Source Date:					
Source Revision Comment:					
Improvement Location Source:					
Improvement Location Method:					
Supplier Comment:					
Spatial Status:					
--	--				
Overburden and Bedrock					
Materials Interval					
--	--				
Formation ID:	931192960				
Layer:	1				
General Color:	BROWN				
Most Common Material:	SAND				
Other Materials:	GRAVEL				
Other Materials:	LOOSE				
Formation Top Depth:	0				
Formation End Depth:	16				
Formation End Depth UOM:	ft				
--	--				
Formation ID:	931192961				
Layer:	2				
General Color:	GREY				
Most Common Material:	CLAY				
Other Materials:	DENSE				
Other Materials:					
Formation Top Depth:	16				
Formation End Depth:	47				
Formation End Depth UOM:	ft				
--	--				
Formation ID:	931192962				
Layer:	3				
General Color:	GREY				
Most Common Material:	GRAVEL				
Other Materials:	SAND				
Other Materials:	COARSE-GRAINED				
Formation Top Depth:	47				
Formation End Depth:	57				

Map Key	Number of Records	Direction/ Distance (m)	Elevation (m)	Site	DB
Formation End Depth UOM:		ft			
--		--			
Annular Space/Abandonment Sealing Record					
--		--			
Plug ID:		933123917			
Layer:		1			
Plug From:		51			
Plug To:		54			
Plug Depth UOM:		ft			
--		--			
Plug ID:		933123918			
Layer:		3			
Plug From:		0			
Plug To:		10			
Plug Depth UOM:		ft			
--		--			
Method of Construction & Well Use					
--		--			
Method Construction ID:		961913399			
Method Construction Code:		4			
Method Construction:		Rotary (Air)			
Other Method Construction:					
--		--			
Pipe Information					
--		--			
Pipe ID:		10630560			
Casing Number:		1			
Comment:					
Alt Name:					
--		--			
Construction Record - Casing					
--		--			
Casing ID:		930139969			
Layer:		1			
Open Hole or Material:		STEEL			
Depth From:					
Depth To:		54			
Casing Diameter:		6			
Casing Diameter UOM:		inch			
Casing Depth UOM:		ft			
--		--			
--		--			
Construction Record - Screen					
--		--			
Screen ID:		933333608			
Layer:		1			
Slot:		018			
Screen Top Depth:		54			
Screen End Depth:		57			
Screen Material:					
Screen Depth UOM:		ft			
Screen Diameter UOM:		inch			
Screen Diameter:		6			
--		--			
Well Yield Testing					
--		--			
Pump Test ID:		991913399			
Pump Set At:					
Static Level:					
Final Level After Pumping:		50			
Recommended Pump Depth:		30			
Pumping Rate:		80			
Flowing Rate:					
Recommended Pump Rate:		10			

Map Key	Number of Records	Direction/ Distance (m)	Elevation (m)	Site	DB
Levels UOM:		ft			
Rate UOM:		GPM			
Water State After Test Code:		1			
Water State After Test:		CLEAR			
Pumping Test Method:		1			
Pumping Duration HR:		1			
Pumping Duration MIN:		0			
Flowing:		N			
--		--			
Draw Down & Recovery					
--		--			
Pump Test Detail ID:		934934290			
Pump Test ID:		991913399			
Test Type:		Draw Down			
Test Duration:		60			
Test Level:		50			
Test Level UOM:		ft			
--		--			
--		--			
Water Details					
--		--			
Water ID:		933523863			
Layer:		1			
Kind Code:		1			
Kind:		FRESH			
Water Found Depth:		57			
Water Found Depth UOM:		ft			
--		--			
--		--			

19	1 of 1	W/13.6	253.9	lot 25 con 3 ON	WWIS
Well ID:	1906632			Lot:	025
Construction Date:				Concession:	03
Primary Water Use:	Domestic			Concession Name:	CON
Sec. Water Use:				Easting NAD83:	
Final Well Status:	Water Supply			Northing NAD83:	
Specific Capacity:				Zone:	
Municipality:	UXBRIDGE TOWNSHIP (SCOTT)			UTM Reliability:	
County:	DURHAM				
Bore Hole Information					
--	--				
Bore Hole ID:	10075313				
DP2BR:					
Code OB:	0				
Code OB Description:	Overburden				
Open Hole:					
Date Completed:	09-MAY-83				
Remarks:					
Zone:	17				
East 83:	638764.6				
North 83:	4895523				
UTMRC:	5				
UTMRC Description:	margin of error : 100 m - 300 m				
Location Method:	p5				
Org CS:					
Elevation:	254.06				
Elevrc:					
Elevrc Description:					
Location Source Date:					
Source Revision Comment:					
Improvement Location Source:					
Improvement Location Method:					

Map Key	Number of Records	Direction/ Distance (m)	Elevation (m)	Site	DB
Supplier Comment:					
Spatial Status:					
--		--			
Overburden and Bedrock					
Materials Interval					
--		--			
Formation ID:		931161809			
Layer:		1			
General Color:		BROWN			
Most Common Material:		SAND			
Other Materials:		DRY			
Other Materials:					
Formation Top Depth:		0			
Formation End Depth:		6			
Formation End Depth UOM:		ft			
--		--			
Formation ID:		931161810			
Layer:		2			
General Color:		GREY			
Most Common Material:		CLAY			
Other Materials:		HARD			
Other Materials:					
Formation Top Depth:		6			
Formation End Depth:		12			
Formation End Depth UOM:		ft			
--		--			
Formation ID:		931161811			
Layer:		3			
General Color:		BROWN			
Most Common Material:		GRAVEL			
Other Materials:		POROUS			
Other Materials:					
Formation Top Depth:		12			
Formation End Depth:		15			
Formation End Depth UOM:		ft			
--		--			
Formation ID:		931161812			
Layer:		4			
General Color:		GREY			
Most Common Material:		CLAY			
Other Materials:		HARD			
Other Materials:					
Formation Top Depth:		15			
Formation End Depth:		93			
Formation End Depth UOM:		ft			
--		--			
Formation ID:		931161813			
Layer:		5			
General Color:		GREY			
Most Common Material:		GRAVEL			
Other Materials:		SAND			
Other Materials:		POROUS			
Formation Top Depth:		93			
Formation End Depth:		97			
Formation End Depth UOM:		ft			
--		--			
Method of Construction & Well Use					
--		--			
Method Construction ID:		961906632			
Method Construction Code:		2			
Method Construction:		Rotary (Convent.)			
Other Method Construction:					
--		--			
Pipe Information					
--		--			

<i>Map Key</i>	<i>Number of Records</i>	<i>Direction/ Distance (m)</i>	<i>Elevation (m)</i>	<i>Site</i>	<i>DB</i>
<i>Pipe ID:</i>		10623883			
<i>Casing Number:</i>		1			
<i>Comment:</i>					
<i>Alt Name:</i>					
--		--			
<i>Construction Record - Casing</i>					
--		--			
<i>Casing ID:</i>		930133105			
<i>Layer:</i>		1			
<i>Open Hole or Material:</i>		STEEL			
<i>Depth From:</i>					
<i>Depth To:</i>		97			
<i>Casing Diameter:</i>		5			
<i>Casing Diameter UOM:</i>		inch			
<i>Casing Depth UOM:</i>		ft			
--		--			
<i>Well Yield Testing</i>					
--		--			
<i>Pump Test ID:</i>		991906632			
<i>Pump Set At:</i>					
<i>Static Level:</i>		15			
<i>Final Level After Pumping:</i>		25			
<i>Recommended Pump Depth:</i>		40			
<i>Pumping Rate:</i>		10			
<i>Flowing Rate:</i>					
<i>Recommended Pump Rate:</i>		7			
<i>Levels UOM:</i>		ft			
<i>Rate UOM:</i>		GPM			
<i>Water State After Test Code:</i>		1			
<i>Water State After Test:</i>		CLEAR			
<i>Pumping Test Method:</i>		1			
<i>Pumping Duration HR:</i>		3			
<i>Pumping Duration MIN:</i>		30			
<i>Flowing:</i>		N			
--		--			
<i>Draw Down & Recovery</i>					
--		--			
<i>Pump Test Detail ID:</i>		934129785			
<i>Pump Test ID:</i>		991906632			
<i>Test Type:</i>		Draw Down			
<i>Test Duration:</i>		15			
<i>Test Level:</i>		25			
<i>Test Level UOM:</i>		ft			
--		--			
<i>Pump Test Detail ID:</i>		934923330			
<i>Pump Test ID:</i>		991906632			
<i>Test Type:</i>		Draw Down			
<i>Test Duration:</i>		60			
<i>Test Level:</i>		25			
<i>Test Level UOM:</i>		ft			
--		--			
--		--			
<i>Water Details</i>					
--		--			
<i>Water ID:</i>		933517164			
<i>Layer:</i>		1			
<i>Kind Code:</i>		1			
<i>Kind:</i>		FRESH			
<i>Water Found Depth:</i>		97			
<i>Water Found Depth UOM:</i>		ft			
--		--			
--		--			

Map Key	Number of Records	Direction/ Distance (m)	Elevation (m)	Site	DB
Well ID:	4602400			Lot: 025	
Construction Date:				Concession: 03	
Primary Water Use:	Domestic			Concession Name: CON	
Sec. Water Use:				Easting NAD83:	
Final Well Status:	Water Supply			Northing NAD83:	
Specific Capacity:				Zone:	
Municipality:	UXBRIDGE TOWNSHIP (SCOTT)			UTM Reliability:	
County:	DURHAM				
Bore Hole Information					
--	--				
Bore Hole ID:	10293765				
DP2BR:					
Code OB:	0				
Code OB Description:	Overburden				
Open Hole:					
Date Completed:	29-JAN-64				
Remarks:					
Zone:	17				
East 83:	638812.6				
North 83:	4895403				
UTMRC:	5				
UTMRC Description:	margin of error : 100 m - 300 m				
Location Method:	p5				
Org CS:					
Elevation:	256.11				
Elevrc:					
Elevrc Description:					
Location Source Date:					
Source Revision Comment:					
Improvement Location Source:					
Improvement Location Method:					
Supplier Comment:					
Spatial Status:					
--	--				
Overburden and Bedrock Materials Interval					
--	--				
Formation ID:	931948760				
Layer:	1				
General Color:	BROWN				
Most Common Material:	CLAY				
Other Materials:					
Other Materials:					
Formation Top Depth:	0				
Formation End Depth:	8				
Formation End Depth UOM:	ft				
--	--				
Formation ID:	931948761				
Layer:	2				
General Color:					
Most Common Material:	GRAVEL				
Other Materials:					
Other Materials:					
Formation Top Depth:	8				
Formation End Depth:	15				
Formation End Depth UOM:	ft				
--	--				
Method of Construction & Well Use					
--	--				
Method Construction ID:	964602400				
Method Construction Code:	6				
Method Construction:	Boring				
Other Method Construction:					

Map Key	Number of Records	Direction/ Distance (m)	Elevation (m)	Site	DB
--	--	--	--	--	--
Pipe Information					
--	--	--	--	--	--
Pipe ID:		10842335			
Casing Number:		1			
Comment:					
Alt Name:					
--	--	--	--	--	--
Construction Record - Casing					
--	--	--	--	--	--
Casing ID:		930485837			
Layer:		1			
Open Hole or Material:		CONCRETE			
Depth From:					
Depth To:		15			
Casing Diameter:		30			
Casing Diameter UOM:		inch			
Casing Depth UOM:		ft			
--	--	--	--	--	--
Well Yield Testing					
--	--	--	--	--	--
Pump Test ID:		994602400			
Pump Set At:					
Static Level:		6			
Final Level After Pumping:					
Recommended Pump Depth:		14			
Pumping Rate:		3			
Flowing Rate:					
Recommended Pump Rate:		3			
Levels UOM:		ft			
Rate UOM:		GPM			
Water State After Test Code:		1			
Water State After Test:		CLEAR			
Pumping Test Method:		1			
Pumping Duration HR:					
Pumping Duration MIN:					
Flowing:		N			
--	--	--	--	--	--
Water Details					
--	--	--	--	--	--
Water ID:		933764675			
Layer:		1			
Kind Code:		1			
Kind:		FRESH			
Water Found Depth:		8			
Water Found Depth UOM:		ft			
--	--	--	--	--	--
--	--	--	--	--	--

[21](#)

1 of 1

SW/15.3

249.7

lot 24 con 3
ZEPHYR ON

WWIS

Well ID:	1917604	Lot:	024
Construction Date:		Concession:	03
Primary Water Use:	Domestic	Concession Name:	CON
Sec. Water Use:		Easting NAD83:	
Final Well Status:	Water Supply	Northing NAD83:	
Specific Capacity:		Zone:	
Municipality:	UXBRIDGE TOWNSHIP (SCOTT)	UTM Reliability:	
County:	DURHAM		

Bore Hole Information

--

Bore Hole ID: 11317194

DP2BR:

Map Key	Number of Records	Direction/ Distance (m)	Elevation (m)	Site	DB
Code OB:		0			
Code OB Description:		Overburden			
Open Hole:					
Date Completed:		10-MAY-05			
Remarks:					
Zone:		17			
East 83:		638855			
North 83:		4895132			
UTMRC:					
UTMRC Description:					
Location Method:		wvr			
Org CS:		UTM83			
Elevation:		249.6			
Elevrc:					
Elevrc Description:					
Location Source Date:					
Source Revision Comment:					
Improvement Location Source:					
Improvement Location Method:					
Supplier Comment:					
Spatial Status:					
--		--			
Overburden and Bedrock Materials Interval					
--		--			
Formation ID:		933000077			
Layer:		1			
General Color:		BROWN			
Most Common Material:		SAND			
Other Materials:		PACKED			
Other Materials:					
Formation Top Depth:		0			
Formation End Depth:		1.52			
Formation End Depth UOM:		m			
--		--			
Formation ID:		933000078			
Layer:		2			
General Color:		BROWN			
Most Common Material:		CLAY			
Other Materials:		HARD			
Other Materials:					
Formation Top Depth:		1.52			
Formation End Depth:		5.18			
Formation End Depth UOM:		m			
--		--			
Formation ID:		933000079			
Layer:		3			
General Color:		GREY			
Most Common Material:		CLAY			
Other Materials:		DENSE			
Other Materials:					
Formation Top Depth:		5.18			
Formation End Depth:		18.3			
Formation End Depth UOM:		m			
--		--			
Formation ID:		933000080			
Layer:		4			
General Color:		GREY			
Most Common Material:		SAND			
Other Materials:		CLEAN			
Other Materials:					
Formation Top Depth:		18.3			
Formation End Depth:		23.47			
Formation End Depth UOM:		m			
--		--			
Annular Space/Abandonment					

Map Key	Number of Records	Direction/ Distance (m)	Elevation (m)	Site	DB
Sealing Record					
--	--	--	--	--	--
Plug ID:		933271918			
Layer:		1			
Plug From:		0			
Plug To:		6.09			
Plug Depth UOM:		m			
--	--	--	--	--	--
Method of Construction & Well Use					
--	--	--	--	--	--
Method Construction ID:		961917604			
Method Construction Code:		4			
Method Construction:		Rotary (Air)			
Other Method Construction:					
--	--	--	--	--	--
Pipe Information					
--	--	--	--	--	--
Pipe ID:		11332049			
Casing Number:		1			
Comment:					
Alt Name:					
--	--	--	--	--	--
Construction Record - Casing					
--	--	--	--	--	--
Casing ID:		930857049			
Layer:		1			
Open Hole or Material:		STEEL			
Depth From:		0			
Depth To:		22.56			
Casing Diameter:		15.87			
Casing Diameter UOM:		cm			
Casing Depth UOM:		m			
--	--	--	--	--	--
--	--	--	--	--	--
Construction Record - Screen					
--	--	--	--	--	--
Screen ID:		933413381			
Layer:		1			
Slot:		10			
Screen Top Depth:		22.56			
Screen End Depth:		23.47			
Screen Material:		1			
Screen Depth UOM:		m			
Screen Diameter UOM:		cm			
Screen Diameter:		13.97			
--	--	--	--	--	--
Well Yield Testing					
--	--	--	--	--	--
Pump Test ID:		11346262			
Pump Set At:		6			
Static Level:		2			
Final Level After Pumping:		18			
Recommended Pump Depth:		6			
Pumping Rate:		378			
Flowing Rate:					
Recommended Pump Rate:		26			
Levels UOM:		m			
Rate UOM:		LPM			
Water State After Test Code:		1			
Water State After Test:		CLEAR			
Pumping Test Method:					
Pumping Duration HR:		1			
Pumping Duration MIN:					
Flowing:					
--	--	--	--	--	--

Map Key	Number of Records	Direction/ Distance (m)	Elevation (m)	Site	DB
Water Details					
--	--	--	--	--	--
Water ID:		934061704			
Layer:		1			
Kind Code:		1			
Kind:		FRESH			
Water Found Depth:		23			
Water Found Depth UOM:		m			
--	--	--	--	--	--
Hole Diameter					
--	--	--	--	--	--
Hole ID:		11535031			
Diameter:		25.4			
Depth From:		0			
Depth To:		6.09			
Hole Depth UOM:		m			
Hole Diameter UOM:		cm			
--	--	--	--	--	--
--	--	--	--	--	--

22	1 of 1	WNW/16.3	247.5	lot 25 con 3 ON	WWIS
Well ID:	1910945			Lot: 025	
Construction Date:				Concession: 03	
Primary Water Use:	Domestic			Concession Name: CON	
Sec. Water Use:				Easting NAD83:	
Final Well Status:	Water Supply			Northing NAD83:	
Specific Capacity:				Zone:	
Municipality:	UXBRIDGE TOWNSHIP (SCOTT)			UTM Reliability:	
County:	DURHAM				
Bore Hole Information					
--	--	--	--	--	--
Bore Hole ID:	10079568				
DP2BR:					
Code OB:	0				
Code OB Description:	Overburden				
Open Hole:					
Date Completed:	10-DEC-90				
Remarks:					
Zone:	17				
East 83:	638769.6				
North 83:	4895678				
UTMRC:	5				
UTMRC Description:	margin of error : 100 m - 300 m				
Location Method:	wwr				
Org CS:					
Elevation:	247.12				
Elevrc:					
Elevrc Description:					
Location Source Date:					
Source Revision Comment:					
Improvement Location Source:					
Improvement Location Method:					
Supplier Comment:					
Spatial Status:					
--	--	--	--	--	--
Overburden and Bedrock Materials Interval					
--	--	--	--	--	--
Formation ID:	931182345				
Layer:	1				
General Color:	BROWN				
Most Common Material:	CLAY				

Map Key	Number of Records	Direction/ Distance (m)	Elevation (m)	Site	DB
<i>Other Materials:</i>		SOFT			
<i>Other Materials:</i>		SOFT			
<i>Formation Top Depth:</i>		0			
<i>Formation End Depth:</i>		18			
<i>Formation End Depth UOM:</i>		ft			
--		--			
<i>Formation ID:</i>		931182346			
<i>Layer:</i>		2			
<i>General Color:</i>		GREY			
<i>Most Common Material:</i>		CLAY			
<i>Other Materials:</i>		STONES			
<i>Other Materials:</i>					
<i>Formation Top Depth:</i>		18			
<i>Formation End Depth:</i>		33			
<i>Formation End Depth UOM:</i>		ft			
--		--			
<i>Formation ID:</i>		931182347			
<i>Layer:</i>		3			
<i>General Color:</i>		GREY			
<i>Most Common Material:</i>		CLAY			
<i>Other Materials:</i>					
<i>Other Materials:</i>					
<i>Formation Top Depth:</i>		33			
<i>Formation End Depth:</i>		50			
<i>Formation End Depth UOM:</i>		ft			
--		--			
<i>Formation ID:</i>		931182348			
<i>Layer:</i>		4			
<i>General Color:</i>		GREY			
<i>Most Common Material:</i>		CLAY			
<i>Other Materials:</i>		SOFT			
<i>Other Materials:</i>		SOFT			
<i>Formation Top Depth:</i>		50			
<i>Formation End Depth:</i>		64			
<i>Formation End Depth UOM:</i>		ft			
--		--			
<i>Formation ID:</i>		931182349			
<i>Layer:</i>		5			
<i>General Color:</i>		GREY			
<i>Most Common Material:</i>		CLAY			
<i>Other Materials:</i>		GRAVEL			
<i>Other Materials:</i>					
<i>Formation Top Depth:</i>		64			
<i>Formation End Depth:</i>		73			
<i>Formation End Depth UOM:</i>		ft			
--		--			
<i>Formation ID:</i>		931182350			
<i>Layer:</i>		6			
<i>General Color:</i>		GREEN			
<i>Most Common Material:</i>		GRAVEL			
<i>Other Materials:</i>					
<i>Other Materials:</i>					
<i>Formation Top Depth:</i>		73			
<i>Formation End Depth:</i>		78			
<i>Formation End Depth UOM:</i>		ft			
--		--			
<i>Method of Construction & Well Use</i>					
--		--			
<i>Method Construction ID:</i>		961910945			
<i>Method Construction Code:</i>		1			
<i>Method Construction:</i>		Cable Tool			
<i>Other Method Construction:</i>					
--		--			
<i>Pipe Information</i>					
--		--			

Map Key	Number of Records	Direction/ Distance (m)	Elevation (m)	Site	DB
Pipe ID:		10628138			
Casing Number:		1			
Comment:					
Alt Name:					
--		--			
Construction Record - Casing					
--		--			
Casing ID:		930137476			
Layer:		1			
Open Hole or Material:		STEEL			
Depth From:					
Depth To:		75			
Casing Diameter:		6			
Casing Diameter UOM:		inch			
Casing Depth UOM:		ft			
--		--			
--		--			
Construction Record - Screen					
--		--			
Screen ID:		933332396			
Layer:		1			
Slot:		018			
Screen Top Depth:		75			
Screen End Depth:		78			
Screen Material:					
Screen Depth UOM:		ft			
Screen Diameter UOM:		inch			
Screen Diameter:		6			
--		--			
Well Yield Testing					
--		--			
Pump Test ID:		991910945			
Pump Set At:					
Static Level:		2			
Final Level After Pumping:		65			
Recommended Pump Depth:		65			
Pumping Rate:		15			
Flowing Rate:					
Recommended Pump Rate:		10			
Levels UOM:		ft			
Rate UOM:		GPM			
Water State After Test Code:		1			
Water State After Test:		CLEAR			
Pumping Test Method:		2			
Pumping Duration HR:		1			
Pumping Duration MIN:		0			
Flowing:		N			
--		--			
Draw Down & Recovery					
--		--			
Pump Test Detail ID:		934135388			
Pump Test ID:		991910945			
Test Type:		Draw Down			
Test Duration:		15			
Test Level:		55			
Test Level UOM:		ft			
--		--			
Pump Test Detail ID:		934406502			
Pump Test ID:		991910945			
Test Type:		Draw Down			
Test Duration:		30			
Test Level:		60			
Test Level UOM:		ft			
--		--			
Pump Test Detail ID:		934665867			
Pump Test ID:		991910945			

Map Key	Number of Records	Direction/ Distance (m)	Elevation (m)	Site	DB
Test Type:		Draw Down			
Test Duration:		45			
Test Level:		65			
Test Level UOM:		ft			
--		--			
Pump Test Detail ID:		934928009			
Pump Test ID:		991910945			
Test Type:		Draw Down			
Test Duration:		60			
Test Level:		65			
Test Level UOM:		ft			
--		--			
--		--			
Water Details					
--		--			
Water ID:		933521576			
Layer:		1			
Kind Code:		1			
Kind:		FRESH			
Water Found Depth:		73			
Water Found Depth UOM:		ft			
--		--			
--		--			

23	1 of 1	WSW/24.6	255.1	lot 25 con 3 ON	WWIS
Well ID:	1906993			Lot:	025
Construction Date:				Concession:	03
Primary Water Use:	Domestic			Concession Name:	CON
Sec. Water Use:				Easting NAD83:	
Final Well Status:	Water Supply			Northing NAD83:	
Specific Capacity:				Zone:	
Municipality:	UXBRIDGE TOWNSHIP (SCOTT)			UTM Reliability:	
County:	DURHAM				
Bore Hole Information					
--	--				
Bore Hole ID:	10075636				
DP2BR:					
Code OB:	0				
Code OB Description:	Overburden				
Open Hole:					
Date Completed:	27-JUL-84				
Remarks:					
Zone:	17				
East 83:	638764.6				
North 83:	4895473				
UTMRC:	5				
UTMRC Description:	margin of error : 100 m - 300 m				
Location Method:	p5				
Org CS:					
Elevation:	255				
Elevrc:					
Elevrc Description:					
Location Source Date:					
Source Revision Comment:					
Improvement Location Source:					
Improvement Location Method:					
Supplier Comment:					
Spatial Status:					
--	--				
Overburden and Bedrock Materials Interval					
--	--				

Map Key	Number of Records	Direction/ Distance (m)	Elevation (m)	Site	DB
Formation ID:		931163332			
Layer:		1			
General Color:		BROWN			
Most Common Material:		CLAY			
Other Materials:		DENSE			
Other Materials:					
Formation Top Depth:		0			
Formation End Depth:		8			
Formation End Depth UOM:		ft			
--		--			
Formation ID:		931163333			
Layer:		2			
General Color:		GREY			
Most Common Material:		CLAY			
Other Materials:		STONES			
Other Materials:		HARD			
Formation Top Depth:		8			
Formation End Depth:		83			
Formation End Depth UOM:		ft			
--		--			
Formation ID:		931163334			
Layer:		3			
General Color:		GREY			
Most Common Material:		GRAVEL			
Other Materials:		SAND			
Other Materials:		LOOSE			
Formation Top Depth:		83			
Formation End Depth:		95			
Formation End Depth UOM:		ft			
--		--			
Method of Construction & Well Use					
--		--			
Method Construction ID:		961906993			
Method Construction Code:		2			
Method Construction:		Rotary (Convent.)			
Other Method Construction:					
--		--			
Pipe Information					
--		--			
Pipe ID:		10624206			
Casing Number:		1			
Comment:					
Alt Name:					
--		--			
Construction Record - Casing					
--		--			
Casing ID:		930133447			
Layer:		1			
Open Hole or Material:		STEEL			
Depth From:					
Depth To:		91			
Casing Diameter:		5			
Casing Diameter UOM:		inch			
Casing Depth UOM:		ft			
--		--			
--		--			
Construction Record - Screen					
--		--			
Screen ID:		933330443			
Layer:		1			
Slot:		025			
Screen Top Depth:		91			
Screen End Depth:		95			
Screen Material:					
Screen Depth UOM:		ft			

<i>Map Key</i>	<i>Number of Records</i>	<i>Direction/ Distance (m)</i>	<i>Elevation (m)</i>	<i>Site</i>	<i>DB</i>
Screen Diameter UOM:		inch			
Screen Diameter:		5			
--		--			
Well Yield Testing					
--		--			
Pump Test ID:		991906993			
Pump Set At:					
Static Level:		25			
Final Level After Pumping:		30			
Recommended Pump Depth:		50			
Pumping Rate:		12			
Flowing Rate:					
Recommended Pump Rate:		8			
Levels UOM:		ft			
Rate UOM:		GPM			
Water State After Test Code:		1			
Water State After Test:		CLEAR			
Pumping Test Method:		2			
Pumping Duration HR:		2			
Pumping Duration MIN:		30			
Flowing:		N			
--		--			
Draw Down & Recovery					
--		--			
Pump Test Detail ID:		934122625			
Pump Test ID:		991906993			
Test Type:		Draw Down			
Test Duration:		15			
Test Level:		30			
Test Level UOM:		ft			
--		--			
Pump Test Detail ID:		934403541			
Pump Test ID:		991906993			
Test Type:		Draw Down			
Test Duration:		30			
Test Level:		30			
Test Level UOM:		ft			
--		--			
Pump Test Detail ID:		934671732			
Pump Test ID:		991906993			
Test Type:		Draw Down			
Test Duration:		45			
Test Level:		30			
Test Level UOM:		ft			
--		--			
Pump Test Detail ID:		934923955			
Pump Test ID:		991906993			
Test Type:		Draw Down			
Test Duration:		60			
Test Level:		30			
Test Level UOM:		ft			
--		--			
--		--			
Water Details					
--		--			
Water ID:		933517510			
Layer:		1			
Kind Code:		1			
Kind:		FRESH			
Water Found Depth:		95			
Water Found Depth UOM:		ft			
--		--			
--		--			

Map Key	Number of Records	Direction/ Distance (m)	Elevation (m)	Site	DB
24	1 of 1	WNW/33.1	244.2	lot 26 con 3 ZEPHYR ON	WWIS
Well ID: 7206976					
Construction Date:					
Primary Water Use:					
Sec. Water Use:					
Final Well Status: Abandoned-Other					
Specific Capacity:					
Municipality: UXBRIDGE TOWNSHIP (SCOTT)					
County: DURHAM					
Lot: 026					
Concession: 03					
Concession Name: CON					
Easting NAD83:					
Northing NAD83:					
Zone:					
UTM Reliability:					
Bore Hole Information					
--					
Bore Hole ID: 1004546993					
DP2BR:					
Code OB:					
Code OB Description:					
Open Hole:					
Date Completed: 09-JUL-13					
Remarks:					
Zone: 17					
East 83: 638794					
North 83: 4895749					
UTMRC: 4					
UTMRC Description: margin of error : 30 m - 100 m					
Location Method: wwr					
Org CS: UTM83					
Elevation:					
Elevrc:					
Elevrc Description:					
Location Source Date:					
Source Revision Comment:					
Improvement Location Source:					
Improvement Location Method:					
Supplier Comment:					
Spatial Status:					
--					
Overburden and Bedrock Materials Interval					
--					
Formation ID: 1005004025					
Layer:					
General Color:					
Most Common Material:					
Other Materials:					
Other Materials:					
Formation Top Depth:					
Formation End Depth:					
Formation End Depth UOM: ft					
--					
Annular Space/Abandonment Sealing Record					
--					
Plug ID: 1005004031					
Layer: 1					
Plug From: 63					
Plug To: 10					
Plug Depth UOM: ft					
--					
Plug ID: 1005004032					
Layer: 2					
Plug From: 10					
Plug To: 4					
Plug Depth UOM: ft					
--					

Map Key	Number of Records	Direction/ Distance (m)	Elevation (m)	Site	DB
Plug ID:		1005004033			
Layer:		3			
Plug From:		4			
Plug To:					
Plug Depth UOM:		ft			
--		--			
Method of Construction & Well Use					
--		--			
Method Construction ID:		1005004030			
Method Construction Code:					
Method Construction:					
Other Method Construction:					
--		--			
Pipe Information					
--		--			
Pipe ID:		1005004024			
Casing Number:		0			
Comment:					
Alt Name:					
--		--			
Construction Record - Casing					
--		--			
Casing ID:		1005004028			
Layer:		1			
Open Hole or Material:		STEEL			
Depth From:		0			
Depth To:		6.3			
Casing Diameter:		5.5			
Casing Diameter UOM:		inch			
Casing Depth UOM:		ft			
--		--			
--		--			
Construction Record - Screen					
--		--			
Screen ID:		1005004029			
Layer:					
Slot:					
Screen Top Depth:					
Screen End Depth:					
Screen Material:					
Screen Depth UOM:		ft			
Screen Diameter UOM:		inch			
Screen Diameter:					
--		--			
Hole Diameter					
--		--			
Hole ID:		1005004026			
Diameter:					
Depth From:					
Depth To:					
Hole Depth UOM:		ft			
Hole Diameter UOM:		inch			
--		--			
--		--			

[25](#)

1 of 1

SW/40.9

252.1

lot 24 con 3
ON

WWIS

Well ID: 1908915
Construction Date:
Primary Water Use: Domestic
Sec. Water Use:
Final Well Status: Water Supply
Specific Capacity:

Lot: 024
Concession: 03
Concession Name: CON
Easting NAD83:
Northing NAD83:
Zone:

Map Key	Number of Records	Direction/ Distance (m)	Elevation (m)	Site	DB
Municipality:		UXBRIDGE TOWNSHIP (SCOTT)		UTM Reliability:	
County:		DURHAM			
Bore Hole Information					
		--			
Bore Hole ID:		10077543			
DP2BR:					
Code OB:		0			
Code OB Description:		Overburden			
Open Hole:					
Date Completed:		02-FEB-88			
Remarks:					
Zone:		17			
East 83:		638779.6			
North 83:		4895194			
UTMRC:		5			
UTMRC Description:		margin of error : 100 m - 300 m			
Location Method:		wwr			
Org CS:					
Elevation:		252.04			
Elevrc:					
Elevrc Description:					
Location Source Date:					
Source Revision Comment:					
Improvement Location Source:					
Improvement Location Method:					
Supplier Comment:					
Spatial Status:					
		--			
Overburden and Bedrock					
Materials Interval					
		--			
Formation ID:		931172330			
Layer:		1			
General Color:		BROWN			
Most Common Material:		COARSE GRAVEL			
Other Materials:		LOOSE			
Other Materials:					
Formation Top Depth:		0			
Formation End Depth:		30			
Formation End Depth UOM:		ft			
		--			
Formation ID:		931172331			
Layer:		2			
General Color:		GREY			
Most Common Material:		CLAY			
Other Materials:		HARD			
Other Materials:					
Formation Top Depth:		30			
Formation End Depth:		75			
Formation End Depth UOM:		ft			
		--			
Formation ID:		931172332			
Layer:		3			
General Color:		GREY			
Most Common Material:		COARSE SAND			
Other Materials:		CLEAN			
Other Materials:					
Formation Top Depth:		75			
Formation End Depth:		86			
Formation End Depth UOM:		ft			
		--			
Annular Space/Abandonment					
Sealing Record					
		--			
Plug ID:		933120350			

Map Key	Number of Records	Direction/ Distance (m)	Elevation (m)	Site	DB
Layer:		1			
Plug From:		78			
Plug To:		82			
Plug Depth UOM:		ft			
--		--			
Method of Construction & Well Use					
--		--			
Method Construction ID:		961908915			
Method Construction Code:		2			
Method Construction:		Rotary (Convent.)			
Other Method Construction:					
--		--			
Pipe Information					
--		--			
Pipe ID:		10626113			
Casing Number:		1			
Comment:					
Alt Name:					
--		--			
Construction Record - Casing					
--		--			
Casing ID:		930135421			
Layer:		1			
Open Hole or Material:		STEEL			
Depth From:					
Depth To:		82			
Casing Diameter:		5			
Casing Diameter UOM:		inch			
Casing Depth UOM:		ft			
--		--			
--		--			
Construction Record - Screen					
--		--			
Screen ID:		933331311			
Layer:		1			
Slot:		018			
Screen Top Depth:		82			
Screen End Depth:		86			
Screen Material:					
Screen Depth UOM:		ft			
Screen Diameter UOM:		inch			
Screen Diameter:		5			
--		--			
Well Yield Testing					
--		--			
Pump Test ID:		991908915			
Pump Set At:					
Static Level:		15			
Final Level After Pumping:		25			
Recommended Pump Depth:		51			
Pumping Rate:		12			
Flowing Rate:					
Recommended Pump Rate:		10			
Levels UOM:		ft			
Rate UOM:		GPM			
Water State After Test Code:		1			
Water State After Test:		CLEAR			
Pumping Test Method:		2			
Pumping Duration HR:		1			
Pumping Duration MIN:		0			
Flowing:		N			
--		--			
Draw Down & Recovery					
--		--			
Pump Test Detail ID:		934128749			

Map Key	Number of Records	Direction/ Distance (m)	Elevation (m)	Site	DB
Pump Test ID:		991908915			
Test Type:		Draw Down			
Test Duration:		15			
Test Level:		23			
Test Level UOM:		ft			
--		--			
Pump Test Detail ID:		934409155			
Pump Test ID:		991908915			
Test Type:		Draw Down			
Test Duration:		30			
Test Level:		25			
Test Level UOM:		ft			
--		--			
Pump Test Detail ID:		934668527			
Pump Test ID:		991908915			
Test Type:		Draw Down			
Test Duration:		45			
Test Level:		25			
Test Level UOM:		ft			
--		--			
Pump Test Detail ID:		934921776			
Pump Test ID:		991908915			
Test Type:		Draw Down			
Test Duration:		60			
Test Level:		25			
Test Level UOM:		ft			
--		--			
--		--			
Water Details					
--		--			
Water ID:		933519544			
Layer:		1			
Kind Code:		1			
Kind:		FRESH			
Water Found Depth:		86			
Water Found Depth UOM:		ft			
--		--			
--		--			

[26](#)

1 of 1

WSW/43.5

254.7

lot 25 con 3
ON

WWIS

Well ID:	1912281	Lot:	025
Construction Date:		Concession:	03
Primary Water Use:	Domestic	Concession Name:	CON
Sec. Water Use:		Easting NAD83:	
Final Well Status:	Water Supply	Northing NAD83:	
Specific Capacity:		Zone:	
Municipality:	UXBRIDGE TOWNSHIP (SCOTT)	UTM Reliability:	
County:	DURHAM		

Bore Hole Information

--	--
Bore Hole ID:	10080901
DP2BR:	
Code OB:	0
Code OB Description:	Overburden
Open Hole:	
Date Completed:	13-DEC-94
Remarks:	
Zone:	17
East 83:	638724
North 83:	4895395
UTMRC:	4
UTMRC Description:	margin of error : 30 m - 100 m

Map Key	Number of Records	Direction/ Distance (m)	Elevation (m)	Site	DB
Location Method:		gps			
Org CS:					
Elevation:		254.93			
Elevrc:					
Elevrc Description:					
Location Source Date:					
Source Revision Comment:					
Improvement Location Source:					
Improvement Location Method:					
Supplier Comment:					
Spatial Status:					
--		--			
Overburden and Bedrock Materials Interval					
--		--			
Formation ID:		931188775			
Layer:		1			
General Color:		BROWN			
Most Common Material:		SAND			
Other Materials:		LOOSE			
Other Materials:					
Formation Top Depth:		0			
Formation End Depth:		6			
Formation End Depth UOM:		ft			
--		--			
Formation ID:		931188776			
Layer:		2			
General Color:		BROWN			
Most Common Material:		CLAY			
Other Materials:		STONES			
Other Materials:					
Formation Top Depth:		6			
Formation End Depth:		24			
Formation End Depth UOM:		ft			
--		--			
Formation ID:		931188777			
Layer:		3			
General Color:		GREY			
Most Common Material:		CLAY			
Other Materials:		STONES			
Other Materials:					
Formation Top Depth:		24			
Formation End Depth:		75			
Formation End Depth UOM:		ft			
--		--			
Formation ID:		931188778			
Layer:		4			
General Color:		GREY			
Most Common Material:		CLAY			
Other Materials:		STICKY			
Other Materials:					
Formation Top Depth:		75			
Formation End Depth:		85			
Formation End Depth UOM:		ft			
--		--			
Formation ID:		931188779			
Layer:		5			
General Color:		GREY			
Most Common Material:		SAND			
Other Materials:		CLAY			
Other Materials:					
Formation Top Depth:		85			
Formation End Depth:		90			
Formation End Depth UOM:		ft			
--		--			
Formation ID:		931188780			

Map Key	Number of Records	Direction/ Distance (m)	Elevation (m)	Site	DB
Layer:	6				
General Color:		GREY			
Most Common Material:		SAND			
Other Materials:		LOOSE			
Other Materials:					
Formation Top Depth:	90				
Formation End Depth:	95				
Formation End Depth UOM:	ft				
--	--				
Method of Construction & Well Use					
--	--				
Method Construction ID:	961912281				
Method Construction Code:	2				
Method Construction:	Rotary (Convent.)				
Other Method Construction:					
--	--				
Pipe Information					
--	--				
Pipe ID:	10629471				
Casing Number:	1				
Comment:					
Alt Name:					
--	--				
Construction Record - Casing					
--	--				
Casing ID:	930138886				
Layer:	1				
Open Hole or Material:	STEEL				
Depth From:					
Depth To:	91				
Casing Diameter:	6				
Casing Diameter UOM:	inch				
Casing Depth UOM:	ft				
--	--				
--	--				
Construction Record - Screen					
--	--				
Screen ID:	933333034				
Layer:	1				
Slot:	014				
Screen Top Depth:	91				
Screen End Depth:	94				
Screen Material:					
Screen Depth UOM:	ft				
Screen Diameter UOM:	inch				
Screen Diameter:	6				
--	--				
Well Yield Testing					
--	--				
Pump Test ID:	991912281				
Pump Set At:					
Static Level:	28				
Final Level After Pumping:	94				
Recommended Pump Depth:	60				
Pumping Rate:	25				
Flowing Rate:					
Recommended Pump Rate:	25				
Levels UOM:	ft				
Rate UOM:	GPM				
Water State After Test Code:	1				
Water State After Test:	CLEAR				
Pumping Test Method:	1				
Pumping Duration HR:	1				
Pumping Duration MIN:	0				
Flowing:	N				

Map Key	Number of Records	Direction/ Distance (m)	Elevation (m)	Site	DB
--	--	--	--	--	--
Draw Down & Recovery					
--	--	--	--	--	--
Pump Test Detail ID:		934138728			
Pump Test ID:		991912281			
Test Type:		Draw Down			
Test Duration:		15			
Test Level:		94			
Test Level UOM:		ft			
--	--	--	--	--	--
Pump Test Detail ID:		934410373			
Pump Test ID:		991912281			
Test Type:		Draw Down			
Test Duration:		30			
Test Level:		94			
Test Level UOM:		ft			
--	--	--	--	--	--
Pump Test Detail ID:		934678372			
Pump Test ID:		991912281			
Test Type:		Draw Down			
Test Duration:		45			
Test Level:		94			
Test Level UOM:		ft			
--	--	--	--	--	--
Pump Test Detail ID:		934931483			
Pump Test ID:		991912281			
Test Type:		Draw Down			
Test Duration:		60			
Test Level:		94			
Test Level UOM:		ft			
--	--	--	--	--	--
--	--	--	--	--	--
Water Details					
--	--	--	--	--	--
Water ID:		933522862			
Layer:		1			
Kind Code:		1			
Kind:		FRESH			
Water Found Depth:		90			
Water Found Depth UOM:		ft			
--	--	--	--	--	--
--	--	--	--	--	--

27	1 of 1	W/48.9	248.7	lot 108 con 3 ON	WWIS
--------------------	--------	--------	-------	---------------------	------

Well ID:	1911871	Lot:	108
Construction Date:		Concession:	03
Primary Water Use:	Domestic	Concession Name:	CON
Sec. Water Use:		Easting NAD83:	
Final Well Status:	Water Supply	Northing NAD83:	
Specific Capacity:		Zone:	
Municipality:	UXBRIDGE TOWNSHIP (SCOTT)	UTM Reliability:	
County:	DURHAM		

Bore Hole Information

--	--
Bore Hole ID:	10080493
DP2BR:	
Code OB:	o
Code OB Description:	Overburden
Open Hole:	
Date Completed:	05-NOV-93
Remarks:	
Zone:	17

Map Key	Number of Records	Direction/ Distance (m)	Elevation (m)	Site	DB
East 83:		638748			
North 83:		4895628			
UTMRC:		3			
UTMRC Description:		margin of error : 10 - 30 m			
Location Method:		gps			
Org CS:					
Elevation:		248.74			
Elevrc:					
Elevrc Description:					
Location Source Date:					
Source Revision Comment:					
Improvement Location Source:					
Improvement Location Method:					
Supplier Comment:					
Spatial Status:					
--		--			
Overburden and Bedrock Materials Interval					
--		--			
Formation ID:		931187037			
Layer:		1			
General Color:		BROWN			
Most Common Material:		CLAY			
Other Materials:		BOULDERS			
Other Materials:		HARD			
Formation Top Depth:		0			
Formation End Depth:		18			
Formation End Depth UOM:		ft			
--		--			
Formation ID:		931187038			
Layer:		2			
General Color:		GREY			
Most Common Material:		CLAY			
Other Materials:		BOULDERS			
Other Materials:		HARD			
Formation Top Depth:		18			
Formation End Depth:		59			
Formation End Depth UOM:		ft			
--		--			
Formation ID:		931187039			
Layer:		3			
General Color:		BLUE			
Most Common Material:		CLAY			
Other Materials:		DENSE			
Other Materials:					
Formation Top Depth:		59			
Formation End Depth:		77			
Formation End Depth UOM:		ft			
--		--			
Formation ID:		931187040			
Layer:		4			
General Color:		RED			
Most Common Material:		SAND			
Other Materials:		GRAVEL			
Other Materials:		LOOSE			
Formation Top Depth:		77			
Formation End Depth:		83			
Formation End Depth UOM:		ft			
--		--			
Method of Construction & Well Use					
--		--			
Method Construction ID:		961911871			
Method Construction Code:		2			
Method Construction:		Rotary (Convent.)			
Other Method Construction:					

<i>Map Key</i>	<i>Number of Records</i>	<i>Direction/ Distance (m)</i>	<i>Elevation (m)</i>	<i>Site</i>	<i>DB</i>
--	--				
Pipe Information					
--	--				
Pipe ID:		10629063			
Casing Number:		1			
Comment:					
Alt Name:					
--	--				
Construction Record - Casing					
--	--				
Casing ID:		930138483			
Layer:		1			
Open Hole or Material:		STEEL			
Depth From:					
Depth To:		83			
Casing Diameter:		5			
Casing Diameter UOM:		inch			
Casing Depth UOM:		ft			
--	--				
Well Yield Testing					
--	--				
Pump Test ID:		991911871			
Pump Set At:					
Static Level:		16			
Final Level After Pumping:		24			
Recommended Pump Depth:		45			
Pumping Rate:		15			
Flowing Rate:					
Recommended Pump Rate:		10			
Levels UOM:		ft			
Rate UOM:		GPM			
Water State After Test Code:		1			
Water State After Test:		CLEAR			
Pumping Test Method:		1			
Pumping Duration HR:		2			
Pumping Duration MIN:		20			
Flowing:		N			
--	--				
Draw Down & Recovery					
--	--				
Pump Test Detail ID:		934137027			
Pump Test ID:		991911871			
Test Type:					
Test Duration:		15			
Test Level:		18			
Test Level UOM:		ft			
--	--				
Pump Test Detail ID:		934409231			
Pump Test ID:		991911871			
Test Type:					
Test Duration:		30			
Test Level:		20			
Test Level UOM:		ft			
--	--				
Pump Test Detail ID:		934676673			
Pump Test ID:		991911871			
Test Type:					
Test Duration:		45			
Test Level:		22			
Test Level UOM:		ft			
--	--				
Pump Test Detail ID:		934921417			
Pump Test ID:		991911871			
Test Type:					
Test Duration:		60			
Test Level:		24			

Map Key	Number of Records	Direction/ Distance (m)	Elevation (m)	Site	DB
Test Level UOM:		ft			
--		--			
--		--			
Water Details					
--		--			
Water ID:		933522502			
Layer:		1			
Kind Code:		1			
Kind:		FRESH			
Water Found Depth:		77			
Water Found Depth UOM:		ft			
--		--			
--		--			

28	1 of 1	NW/51.0	240.3	lot 26 con 3 ON	WWIS
Well ID:	1908483			Lot:	026
Construction Date:				Concession:	03
Primary Water Use:	Domestic			Concession Name:	CON
Sec. Water Use:				Easting NAD83:	
Final Well Status:	Water Supply			Northing NAD83:	
Specific Capacity:				Zone:	
Municipality:	UXBRIDGE TOWNSHIP (SCOTT)			UTM Reliability:	
County:	DURHAM				
Bore Hole Information					
--		--			
Bore Hole ID:	10077116				
DP2BR:					
Code OB:	0				
Code OB Description:	Overburden				
Open Hole:					
Date Completed:	29-JUL-87				
Remarks:					
Zone:	17				
East 83:	638972.6				
North 83:	4895825				
UTMRC:	5				
UTMRC Description:	margin of error : 100 m - 300 m				
Location Method:	wwr				
Org CS:					
Elevation:	240.99				
Elevrc:					
Elevrc Description:					
Location Source Date:					
Source Revision Comment:					
Improvement Location Source:					
Improvement Location Method:					
Supplier Comment:					
Spatial Status:					
--		--			
Overburden and Bedrock					
Materials Interval					
--		--			
Formation ID:	931170303				
Layer:	1				
General Color:	BLACK				
Most Common Material:	TOPSOIL				
Other Materials:	SOFT				
Other Materials:					
Formation Top Depth:	0				
Formation End Depth:	8				
Formation End Depth UOM:	ft				
--		--			

Map Key	Number of Records	Direction/ Distance (m)	Elevation (m)	Site	DB
Formation ID:		931170304			
Layer:		2			
General Color:		BROWN			
Most Common Material:		CLAY			
Other Materials:		SOFT			
Other Materials:					
Formation Top Depth:		8			
Formation End Depth:		14			
Formation End Depth UOM:		ft			
--		--			
Formation ID:		931170305			
Layer:		3			
General Color:		BROWN			
Most Common Material:		GRAVEL			
Other Materials:		SAND			
Other Materials:		LOOSE			
Formation Top Depth:		14			
Formation End Depth:		25			
Formation End Depth UOM:		ft			
--		--			
Method of Construction & Well Use					
--		--			
Method Construction ID:		961908483			
Method Construction Code:		2			
Method Construction:		Rotary (Convent.)			
Other Method Construction:					
--		--			
Pipe Information					
--		--			
Pipe ID:		10625686			
Casing Number:		1			
Comment:					
Alt Name:					
--		--			
Construction Record - Casing					
--		--			
Casing ID:		930134976			
Layer:		1			
Open Hole or Material:		STEEL			
Depth From:					
Depth To:		25			
Casing Diameter:		5			
Casing Diameter UOM:		inch			
Casing Depth UOM:		ft			
--		--			
Casing ID:		930134977			
Layer:		2			
Open Hole or Material:		STEEL			
Depth From:					
Depth To:		11			
Casing Diameter:		10			
Casing Diameter UOM:		inch			
Casing Depth UOM:		ft			
--		--			
Well Yield Testing					
--		--			
Pump Test ID:		991908483			
Pump Set At:					
Static Level:		6			
Final Level After Pumping:		20			
Recommended Pump Depth:		18			
Pumping Rate:		15			
Flowing Rate:					
Recommended Pump Rate:		10			
Levels UOM:		ft			

Map Key	Number of Records	Direction/ Distance (m)	Elevation (m)	Site	DB
Rate UOM:		GPM			
Water State After Test Code:	1				
Water State After Test:		CLEAR			
Pumping Test Method:	1				
Pumping Duration HR:	2				
Pumping Duration MIN:	0				
Flowing:		N			
--		--			
Draw Down & Recovery					
--		--			
Pump Test Detail ID:		934127115			
Pump Test ID:		991908483			
Test Type:		Draw Down			
Test Duration:		15			
Test Level:		20			
Test Level UOM:		ft			
--		--			
Pump Test Detail ID:		934407960			
Pump Test ID:		991908483			
Test Type:		Draw Down			
Test Duration:		30			
Test Level:		20			
Test Level UOM:		ft			
--		--			
Pump Test Detail ID:		934667331			
Pump Test ID:		991908483			
Test Type:		Draw Down			
Test Duration:		45			
Test Level:		20			
Test Level UOM:		ft			
--		--			
Pump Test Detail ID:		934920139			
Pump Test ID:		991908483			
Test Type:		Draw Down			
Test Duration:		60			
Test Level:		20			
Test Level UOM:		ft			
--		--			
--		--			
Water Details					
--		--			
Water ID:		933519106			
Layer:		1			
Kind Code:		1			
Kind:		FRESH			
Water Found Depth:		25			
Water Found Depth UOM:		ft			
--		--			
--		--			

29	1 of 1	SW/53.5	252.0	lot 24 con 2 ON	WWIS
Well ID:	4602376			Lot:	024
Construction Date:				Concession:	02
Primary Water Use:	Domestic			Concession Name:	CON
Sec. Water Use:				Easting NAD83:	
Final Well Status:	Water Supply			Northing NAD83:	
Specific Capacity:				Zone:	
Municipality:	UXBRIDGE TOWNSHIP (SCOTT)			UTM Reliability:	
County:	DURHAM				
Bore Hole Information					
--		--			
Bore Hole ID:	10293741				

Map Key	Number of Records	Direction/ Distance (m)	Elevation (m)	Site	DB
DP2BR:					
Code OB:		o			
Code OB Description:		Overburden			
Open Hole:					
Date Completed:		20-JUL-60			
Remarks:					
Zone:		17			
East 83:		638745.6			
North 83:		4895147			
UTMRC:		5			
UTMRC Description:		margin of error : 100 m - 300 m			
Location Method:		p5			
Org CS:					
Elevation:		252.07			
Elevrc:					
Elevrc Description:					
Location Source Date:					
Source Revision Comment:					
Improvement Location Source:					
Improvement Location Method:					
Supplier Comment:					
Spatial Status:					
--		--			
Overburden and Bedrock Materials Interval					
--		--			
Formation ID:		931948679			
Layer:		1			
General Color:		BROWN			
Most Common Material:		CLAY			
Other Materials:					
Other Materials:					
Formation Top Depth:		0			
Formation End Depth:		10			
Formation End Depth UOM:		ft			
--		--			
Formation ID:		931948680			
Layer:		2			
General Color:					
Most Common Material:		STONES			
Other Materials:		MEDIUM SAND			
Other Materials:					
Formation Top Depth:		10			
Formation End Depth:		20			
Formation End Depth UOM:		ft			
--		--			
Method of Construction & Well Use					
--		--			
Method Construction ID:		964602376			
Method Construction Code:		6			
Method Construction:		Boring			
Other Method Construction:					
--		--			
Pipe Information					
--		--			
Pipe ID:		10842311			
Casing Number:		1			
Comment:					
Alt Name:					
--		--			
Construction Record - Casing					
--		--			
Casing ID:		930485813			
Layer:		1			
Open Hole or Material:		CONCRETE			

Map Key	Number of Records	Direction/ Distance (m)	Elevation (m)	Site	DB
Depth From:					
Depth To:		20			
Casing Diameter:		30			
Casing Diameter UOM:		inch			
Casing Depth UOM:		ft			
--		--			
Well Yield Testing					
--		--			
Pump Test ID:		994602376			
Pump Set At:					
Static Level:		5			
Final Level After Pumping:					
Recommended Pump Depth:					
Pumping Rate:		2			
Flowing Rate:					
Recommended Pump Rate:		2			
Levels UOM:		ft			
Rate UOM:		GPM			
Water State After Test Code:		1			
Water State After Test:		CLEAR			
Pumping Test Method:		1			
Pumping Duration HR:					
Pumping Duration MIN:					
Flowing:		N			
--		--			
Water Details					
--		--			
Water ID:		933764652			
Layer:		1			
Kind Code:		1			
Kind:		FRESH			
Water Found Depth:		10			
Water Found Depth UOM:		ft			
--		--			
--		--			

[30](#) 1 of 1 W/55.0 249.6 lot 25 con 3 ON WWIS

Well ID:	4602399	Lot:	025
Construction Date:		Concession:	03
Primary Water Use:	Domestic	Concession Name:	CON
Sec. Water Use:		Easting NAD83:	
Final Well Status:	Water Supply	Northing NAD83:	
Specific Capacity:		Zone:	
Municipality:	UXBRIDGE TOWNSHIP (SCOTT)	UTM Reliability:	
County:	DURHAM		

Bore Hole Information

--	--
Bore Hole ID:	10293764
DP2BR:	
Code OB:	0
Code OB Description:	Overburden
Open Hole:	
Date Completed:	25-OCT-63
Remarks:	
Zone:	17
East 83:	638748.6
North 83:	4895610
UTMRC:	5
UTMRC Description:	margin of error : 100 m - 300 m
Location Method:	p5
Org CS:	
Elevation:	249.71

Map Key	Number of Records	Direction/ Distance (m)	Elevation (m)	Site	DB
Elevrc:					
Elevrc Description:					
Location Source Date:					
Source Revision Comment:					
Improvement Location Source:					
Improvement Location Method:					
Supplier Comment:					
Spatial Status:					
--					
Overburden and Bedrock Materials Interval					
--					
Formation ID: 931948757					
Layer: 1					
General Color: BROWN					
Most Common Material: CLAY					
Other Materials:					
Other Materials:					
Formation Top Depth: 0					
Formation End Depth: 15					
Formation End Depth UOM: ft					
--					
Formation ID: 931948758					
Layer: 2					
General Color: BLUE					
Most Common Material: CLAY					
Other Materials:					
Other Materials:					
Formation Top Depth: 15					
Formation End Depth: 26					
Formation End Depth UOM: ft					
--					
Formation ID: 931948759					
Layer: 3					
General Color:					
Most Common Material: COARSE SAND					
Other Materials:					
Other Materials:					
Formation Top Depth: 26					
Formation End Depth: 38					
Formation End Depth UOM: ft					
--					
Method of Construction & Well Use					
--					
Method Construction ID: 964602399					
Method Construction Code: 6					
Method Construction: Boring					
Other Method Construction:					
--					
Pipe Information					
--					
Pipe ID: 10842334					
Casing Number: 1					
Comment:					
Alt Name:					
--					
Construction Record - Casing					
--					
Casing ID: 930485836					
Layer: 1					
Open Hole or Material: CONCRETE					
Depth From:					
Depth To: 38					
Casing Diameter: 30					
Casing Diameter UOM: inch					

Map Key	Number of Records	Direction/ Distance (m)	Elevation (m)	Site	DB
Casing Depth UOM:		ft			
--		--			
Well Yield Testing					
--		--			
Pump Test ID:		994602399			
Pump Set At:					
Static Level:		23			
Final Level After Pumping:					
Recommended Pump Depth:		36			
Pumping Rate:		6			
Flowing Rate:					
Recommended Pump Rate:		5			
Levels UOM:		ft			
Rate UOM:		GPM			
Water State After Test Code:		1			
Water State After Test:		CLEAR			
Pumping Test Method:		1			
Pumping Duration HR:					
Pumping Duration MIN:					
Flowing:		N			
--		--			
Water Details					
--		--			
Water ID:		933764674			
Layer:		1			
Kind Code:		1			
Kind:		FRESH			
Water Found Depth:		26			
Water Found Depth UOM:		ft			
--		--			
--		--			

[31](#) 1 of 1 **WNW/55.2** **243.8** **lot 26 con 3** **ON** **WWIS**

Well ID:	4602403	Lot:	026
Construction Date:		Concession:	03
Primary Water Use:	Public	Concession Name:	CON
Sec. Water Use:		Easting NAD83:	
Final Well Status:	Water Supply	Northing NAD83:	
Specific Capacity:		Zone:	
Municipality:	UXBRIDGE TOWNSHIP (SCOTT)	UTM Reliability:	
County:	DURHAM		

Bore Hole Information

--

Bore Hole ID: 10293768

DP2BR:

Code OB: 0

Code OB Description: Overburden

Open Hole:

Date Completed: 23-JAN-62

Remarks:

Zone: 17

East 83: 638804.6

North 83: 4895775

UTMRC: 5

UTMRC Description: margin of error : 100 m - 300 m

Location Method: p5

Org CS:

Elevation: 244.19

Elevrc:

Elevrc Description:

Location Source Date:

Source Revision Comment:

Map Key	Number of Records	Direction/ Distance (m)	Elevation (m)	Site	DB
Improvement Location Source:					
Improvement Location Method:					
Supplier Comment:					
Spatial Status:					
--	--				
Overburden and Bedrock Materials Interval					
--	--				
Formation ID:	931948767				
Layer:	1				
General Color:					
Most Common Material:	PREVIOUSLY DUG				
Other Materials:					
Other Materials:					
Formation Top Depth:	0				
Formation End Depth:	30				
Formation End Depth UOM:	ft				
--	--				
Formation ID:	931948768				
Layer:	2				
General Color:	BLUE				
Most Common Material:	CLAY				
Other Materials:	GRAVEL				
Other Materials:					
Formation Top Depth:	30				
Formation End Depth:	50				
Formation End Depth UOM:	ft				
--	--				
Method of Construction & Well Use					
--	--				
Method Construction ID:	964602403				
Method Construction Code:	1				
Method Construction:	Cable Tool				
Other Method Construction:					
--	--				
Pipe Information					
--	--				
Pipe ID:	10842338				
Casing Number:	1				
Comment:					
Alt Name:					
--	--				
Construction Record - Casing					
--	--				
Casing ID:	930485840				
Layer:	1				
Open Hole or Material:	STEEL				
Depth From:					
Depth To:	50				
Casing Diameter:	6				
Casing Diameter UOM:	inch				
Casing Depth UOM:	ft				
--	--				
Well Yield Testing					
--	--				
Pump Test ID:	994602403				
Pump Set At:					
Static Level:	6				
Final Level After Pumping:	20				
Recommended Pump Depth:	20				
Pumping Rate:	5				
Flowing Rate:					
Recommended Pump Rate:	5				
Levels UOM:	ft				
Rate UOM:	GPM				

Map Key	Number of Records	Direction/ Distance (m)	Elevation (m)	Site	DB
Water State After Test Code:	2				
Water State After Test:	CLOUDY				
Pumping Test Method:	1				
Pumping Duration HR:	1				
Pumping Duration MIN:	0				
Flowing:	N				
--	--				
Water Details					
--	--				
Water ID:	933764678				
Layer:	1				
Kind Code:	1				
Kind:	FRESH				
Water Found Depth:	50				
Water Found Depth UOM:	ft				
--	--				
--	--				
32	1 of 1	W/55.4	248.3	lot 25 con 3 ON	WWIS
Well ID:	1910070			Lot:	025
Construction Date:				Concession:	03
Primary Water Use:	Domestic			Concession Name:	CON
Sec. Water Use:				Easting NAD83:	
Final Well Status:	Water Supply			Northing NAD83:	
Specific Capacity:				Zone:	
Municipality:	UXBRIDGE TOWNSHIP (SCOTT)			UTM Reliability:	
County:	DURHAM				
Bore Hole Information					
--	--				
Bore Hole ID:	10078697				
DP2BR:					
Code OB:	0				
Code OB Description:	Overburden				
Open Hole:					
Date Completed:	17-AUG-89				
Remarks:					
Zone:	17				
East 83:	638740.6				
North 83:	4895629				
UTMRC:	5				
UTMRC Description:	margin of error : 100 m - 300 m				
Location Method:	wwr				
Org CS:					
Elevation:	248.42				
Elevrc:					
Elevrc Description:					
Location Source Date:					
Source Revision Comment:					
Improvement Location Source:					
Improvement Location Method:					
Supplier Comment:					
Spatial Status:					
--	--				
Overburden and Bedrock Materials Interval					
--	--				
Formation ID:	931177959				
Layer:	1				
General Color:					
Most Common Material:	TOPSOIL				
Other Materials:					
Other Materials:					

Map Key	Number of Records	Direction/ Distance (m)	Elevation (m)	Site	DB
Formation Top Depth:		0			
Formation End Depth:		3			
Formation End Depth UOM:		ft			
--		--			
Formation ID:		931177960			
Layer:		2			
General Color:		BROWN			
Most Common Material:		CLAY			
Other Materials:					
Other Materials:					
Formation Top Depth:		3			
Formation End Depth:		14			
Formation End Depth UOM:		ft			
--		--			
Formation ID:		931177961			
Layer:		3			
General Color:		GREY			
Most Common Material:		CLAY			
Other Materials:		STONES			
Other Materials:					
Formation Top Depth:		14			
Formation End Depth:		70			
Formation End Depth UOM:		ft			
--		--			
Formation ID:		931177962			
Layer:		4			
General Color:					
Most Common Material:		COARSE SAND			
Other Materials:					
Other Materials:					
Formation Top Depth:		70			
Formation End Depth:		79			
Formation End Depth UOM:		ft			
--		--			
Formation ID:		931177963			
Layer:		5			
General Color:		GREY			
Most Common Material:		CLAY			
Other Materials:					
Other Materials:					
Formation Top Depth:		79			
Formation End Depth:		86			
Formation End Depth UOM:		ft			
--		--			
Method of Construction & Well Use					
--		--			
Method Construction ID:		961910070			
Method Construction Code:		2			
Method Construction:		Rotary (Convent.)			
Other Method Construction:					
--		--			
Pipe Information					
--		--			
Pipe ID:		10627267			
Casing Number:		1			
Comment:					
Alt Name:					
--		--			
Construction Record - Casing					
--		--			
Casing ID:		930136587			
Layer:		1			
Open Hole or Material:		STEEL			
Depth From:					
Depth To:		79			

<i>Map Key</i>	<i>Number of Records</i>	<i>Direction/ Distance (m)</i>	<i>Elevation (m)</i>	<i>Site</i>	<i>DB</i>
Casing Diameter:		6			
Casing Diameter UOM:		inch			
Casing Depth UOM:		ft			
--		--			
--		--			
Construction Record - Screen					
--		--			
Screen ID:		933331928			
Layer:		1			
Slot:		018			
Screen Top Depth:		79			
Screen End Depth:		85			
Screen Material:					
Screen Depth UOM:		ft			
Screen Diameter UOM:		inch			
Screen Diameter:		6			
--		--			
Well Yield Testing					
--		--			
Pump Test ID:		991910070			
Pump Set At:					
Static Level:		10			
Final Level After Pumping:		85			
Recommended Pump Depth:		75			
Pumping Rate:		40			
Flowing Rate:					
Recommended Pump Rate:		40			
Levels UOM:		ft			
Rate UOM:		GPM			
Water State After Test Code:		1			
Water State After Test:		CLEAR			
Pumping Test Method:		1			
Pumping Duration HR:		1			
Pumping Duration MIN:		0			
Flowing:		N			
--		--			
Draw Down & Recovery					
--		--			
Pump Test Detail ID:		934132551			
Pump Test ID:		991910070			
Test Type:					
Test Duration:		15			
Test Level:		85			
Test Level UOM:		ft			
--		--			
Pump Test Detail ID:		934404223			
Pump Test ID:		991910070			
Test Type:					
Test Duration:		30			
Test Level:		85			
Test Level UOM:		ft			
--		--			
Pump Test Detail ID:		934672378			
Pump Test ID:		991910070			
Test Type:					
Test Duration:		45			
Test Level:		85			
Test Level UOM:		ft			
--		--			
Pump Test Detail ID:		934925709			
Pump Test ID:		991910070			
Test Type:					
Test Duration:		60			
Test Level:		85			
Test Level UOM:		ft			
--		--			

Map Key	Number of Records	Direction/ Distance (m)	Elevation (m)	Site	DB
--	--	--	--	--	--
Water Details					
--	--	--	--	--	--
Water ID:		933520717			
Layer:		1			
Kind Code:		1			
Kind:		FRESH			
Water Found Depth:		79			
Water Found Depth UOM:		ft			
--	--	--	--	--	--
--	--	--	--	--	--
33	1 of 1	W/59.7	251.7	lot 25 con 3 ON	WWIS
Well ID:	1906508			Lot:	025
Construction Date:				Concession:	03
Primary Water Use:	Domestic			Concession Name:	CON
Sec. Water Use:				Easting NAD83:	
Final Well Status:	Water Supply			Northing NAD83:	
Specific Capacity:				Zone:	
Municipality:	UXBRIDGE TOWNSHIP (SCOTT)			UTM Reliability:	
County:	DURHAM				
Bore Hole Information					
--	--	--	--	--	--
Bore Hole ID:	10075250				
DP2BR:					
Code OB:	o				
Code OB Description:	Overburden				
Open Hole:					
Date Completed:	10-OCT-82				
Remarks:					
Zone:	17				
East 83:	638714.6				
North 83:	4895523				
UTMRC:	5				
UTMRC Description:	margin of error : 100 m - 300 m				
Location Method:	p5				
Org CS:					
Elevation:	251.07				
Elevrc:					
Elevrc Description:					
Location Source Date:					
Source Revision Comment:					
Improvement Location Source:					
Improvement Location Method:					
Supplier Comment:					
Spatial Status:					
--	--	--	--	--	--
Overburden and Bedrock					
Materials Interval					
--	--	--	--	--	--
Formation ID:	931161530				
Layer:	1				
General Color:	BROWN				
Most Common Material:	CLAY				
Other Materials:					
Other Materials:					
Formation Top Depth:	0				
Formation End Depth:	8				
Formation End Depth UOM:	ft				
--	--	--	--	--	--
Formation ID:	931161531				
Layer:	2				

Map Key	Number of Records	Direction/ Distance (m)	Elevation (m)	Site	DB
General Color:		BROWN			
Most Common Material:		SAND			
Other Materials:					
Other Materials:					
Formation Top Depth:		8			
Formation End Depth:		12			
Formation End Depth UOM:		ft			
--		--			
Formation ID:		931161532			
Layer:		3			
General Color:		BROWN			
Most Common Material:		CLAY			
Other Materials:		STONES			
Other Materials:		HARD			
Formation Top Depth:		12			
Formation End Depth:		58			
Formation End Depth UOM:		ft			
--		--			
Formation ID:		931161533			
Layer:		4			
General Color:		BLUE			
Most Common Material:		CLAY			
Other Materials:		SOFT			
Other Materials:					
Formation Top Depth:		58			
Formation End Depth:		80			
Formation End Depth UOM:		ft			
--		--			
Formation ID:		931161534			
Layer:		5			
General Color:		GREY			
Most Common Material:		CLAY			
Other Materials:					
Other Materials:					
Formation Top Depth:		80			
Formation End Depth:		86			
Formation End Depth UOM:		ft			
--		--			
Formation ID:		931161535			
Layer:		6			
General Color:		GREY			
Most Common Material:		SAND			
Other Materials:		GRAVEL			
Other Materials:					
Formation Top Depth:		86			
Formation End Depth:		89			
Formation End Depth UOM:		ft			
--		--			
Method of Construction & Well Use					
--		--			
Method Construction ID:		961906508			
Method Construction Code:		1			
Method Construction:		Cable Tool			
Other Method Construction:					
--		--			
Pipe Information					
--		--			
Pipe ID:		10623820			
Casing Number:		1			
Comment:					
Alt Name:					
--		--			
Construction Record - Casing					
--		--			
Casing ID:		930133041			

Map Key	Number of Records	Direction/ Distance (m)	Elevation (m)	Site	DB
Layer:		1			
Open Hole or Material:		STEEL			
Depth From:					
Depth To:		86			
Casing Diameter:		6			
Casing Diameter UOM:		inch			
Casing Depth UOM:		ft			
--		--			
--		--			
Construction Record - Screen					
--		--			
Screen ID:		933330249			
Layer:		1			
Slot:		020			
Screen Top Depth:		86			
Screen End Depth:		89			
Screen Material:					
Screen Depth UOM:		ft			
Screen Diameter UOM:		inch			
Screen Diameter:		6			
--		--			
Well Yield Testing					
--		--			
Pump Test ID:		991906508			
Pump Set At:					
Static Level:		12			
Final Level After Pumping:		70			
Recommended Pump Depth:		70			
Pumping Rate:		8			
Flowing Rate:					
Recommended Pump Rate:		7			
Levels UOM:		ft			
Rate UOM:		GPM			
Water State After Test Code:		1			
Water State After Test:		CLEAR			
Pumping Test Method:		2			
Pumping Duration HR:		3			
Pumping Duration MIN:		0			
Flowing:		N			
--		--			
Draw Down & Recovery					
--		--			
Pump Test Detail ID:		934129735			
Pump Test ID:		991906508			
Test Type:		Recovery			
Test Duration:		15			
Test Level:		12			
Test Level UOM:		ft			
--		--			
--		--			
Water Details					
--		--			
Water ID:		933517094			
Layer:		1			
Kind Code:		1			
Kind:		FRESH			
Water Found Depth:		86			
Water Found Depth UOM:		ft			
--		--			
--		--			

[34](#)

1 of 1

WSW/60.7

256.0

lot 25 con 3
ZEPHYR ON

WWIS

Well ID:

7145512

Lot:

025

Map Key	Number of Records	Direction/ Distance (m)	Elevation (m)	Site	DB
Construction Date:				Concession:	03
Primary Water Use:				Concession Name:	CON
Sec. Water Use:				Easting NAD83:	
Final Well Status:				Northing NAD83:	
Specific Capacity:				Zone:	
Municipality:	UXBRIDGE TOWNSHIP (SCOTT)			UTM Reliability:	
County:	DURHAM				
Bore Hole Information					
--	--				
Bore Hole ID:		1002985869			
DP2BR:					
Code OB:					
Code OB Description:					
Open Hole:					
Date Completed:		15-APR-10			
Remarks:					
Zone:		17			
East 83:		638760			
North 83:		4895356			
UTMRC:		4			
UTMRC Description:		margin of error : 30 m - 100 m			
Location Method:		wwr			
Org CS:		UTM83			
Elevation:		255.4			
Elevrc:					
Elevrc Description:					
Location Source Date:					
Source Revision Comment:					
Improvement Location Source:					
Improvement Location Method:					
Supplier Comment:					
Spatial Status:					
--	--				
Overburden and Bedrock Materials Interval					
--	--				
Formation ID:		1003199259			
Layer:		1			
General Color:					
Most Common Material:					
Other Materials:					
Other Materials:					
Formation Top Depth:		0			
Formation End Depth:		6			
Formation End Depth UOM:		ft			
--	--				
Method of Construction & Well Use					
--	--				
Method Construction ID:		1003199265			
Method Construction Code:					
Method Construction:					
Other Method Construction:					
--	--				
Pipe Information					
--	--				
Pipe ID:		1003199258			
Casing Number:		0			
Comment:					
Alt Name:					
--	--				
Construction Record - Casing					
--	--				
Casing ID:		1003199263			
Layer:					

Map Key	Number of Records	Direction/ Distance (m)	Elevation (m)	Site	DB
Open Hole or Material:					
Depth From:					
Depth To:					
Casing Diameter:					
Casing Diameter UOM:		inch			
Casing Depth UOM:		ft			
--		--			
--		--			
Construction Record - Screen					
--		--			
Screen ID:		1003199264			
Layer:					
Slot:					
Screen Top Depth:					
Screen End Depth:					
Screen Material:					
Screen Depth UOM:		ft			
Screen Diameter UOM:		inch			
Screen Diameter:		--			
--		--			
Hole Diameter					
--		--			
Hole ID:		1003199260			
Diameter:					
Depth From:					
Depth To:					
Hole Depth UOM:		ft			
Hole Diameter UOM:		inch			
--		--			
--		--			

[35](#)

1 of 1

SW/61.0

250.7

lot 24 con 2
ON

WWIS

Well ID:	1907254	Lot:	024
Construction Date:		Concession:	02
Primary Water Use:	Domestic	Concession Name:	CON
Sec. Water Use:		Easting NAD83:	
Final Well Status:	Water Supply	Northing NAD83:	
Specific Capacity:		Zone:	
Municipality:	UXBRIDGE TOWNSHIP (SCOTT)	UTM Reliability:	
County:	DURHAM		

Bore Hole Information

--

Bore Hole ID: 10075893

DP2BR:

Code OB: 0

Code OB Description: Overburden

Open Hole:

Date Completed: 07-DEC-84

Remarks:

Zone: 17

East 83: 638814.6

North 83: 4895073

UTMRC: 5

UTMRC Description: margin of error : 100 m - 300 m

Location Method: p5

Org CS:

Elevation: 250.67

Elevrc:

Elevrc Description:

Location Source Date:

Source Revision Comment:

Improvement Location Source:

Map Key	Number of Records	Direction/ Distance (m)	Elevation (m)	Site	DB
Improvement Location Method:					
Supplier Comment:					
Spatial Status:					
--					
Overburden and Bedrock Materials Interval					
--					
Formation ID:		931164526			
Layer:		1			
General Color:		BLACK			
Most Common Material:		TOPSOIL			
Other Materials:					
Other Materials:					
Formation Top Depth:		0			
Formation End Depth:		2			
Formation End Depth UOM:		ft			
--					
Formation ID:		931164527			
Layer:		2			
General Color:		BROWN			
Most Common Material:		CLAY			
Other Materials:					
Other Materials:					
Formation Top Depth:		2			
Formation End Depth:		23			
Formation End Depth UOM:		ft			
--					
Formation ID:		931164528			
Layer:		3			
General Color:		BROWN			
Most Common Material:		SAND			
Other Materials:		CLAY			
Other Materials:					
Formation Top Depth:		23			
Formation End Depth:		47			
Formation End Depth UOM:		ft			
--					
Formation ID:		931164529			
Layer:		4			
General Color:		BROWN			
Most Common Material:		SAND			
Other Materials:					
Other Materials:					
Formation Top Depth:		47			
Formation End Depth:		55			
Formation End Depth UOM:		ft			
--					
Formation ID:		931164530			
Layer:		5			
General Color:		BROWN			
Most Common Material:		CLAY			
Other Materials:					
Other Materials:					
Formation Top Depth:		55			
Formation End Depth:		57			
Formation End Depth UOM:		ft			
--					
Formation ID:		931164531			
Layer:		6			
General Color:		BROWN			
Most Common Material:		SAND			
Other Materials:					
Other Materials:					
Formation Top Depth:		57			
Formation End Depth:		63			
Formation End Depth UOM:		ft			

Map Key	Number of Records	Direction/ Distance (m)	Elevation (m)	Site	DB
--	--	--	--	--	--
Method of Construction & Well Use					
--	--	--	--	--	--
Method Construction ID:	961907254				
Method Construction Code:	1				
Method Construction:	Cable Tool				
Other Method Construction:					
--	--	--	--	--	--
Pipe Information					
--	--	--	--	--	--
Pipe ID:	10624463				
Casing Number:	1				
Comment:					
Alt Name:					
--	--	--	--	--	--
Construction Record - Casing					
--	--	--	--	--	--
Casing ID:	930133722				
Layer:	1				
Open Hole or Material:	STEEL				
Depth From:					
Depth To:	60				
Casing Diameter:	6				
Casing Diameter UOM:	inch				
Casing Depth UOM:	ft				
--	--	--	--	--	--
--	--	--	--	--	--
Construction Record - Screen					
--	--	--	--	--	--
Screen ID:	933330552				
Layer:	1				
Slot:	018				
Screen Top Depth:	60				
Screen End Depth:	63				
Screen Material:					
Screen Depth UOM:	ft				
Screen Diameter UOM:	inch				
Screen Diameter:	6				
--	--	--	--	--	--
Well Yield Testing					
--	--	--	--	--	--
Pump Test ID:	991907254				
Pump Set At:					
Static Level:	15				
Final Level After Pumping:	40				
Recommended Pump Depth:	40				
Pumping Rate:	20				
Flowing Rate:					
Recommended Pump Rate:	10				
Levels UOM:	ft				
Rate UOM:	GPM				
Water State After Test Code:	1				
Water State After Test:	CLEAR				
Pumping Test Method:	2				
Pumping Duration HR:					
Pumping Duration MIN:					
Flowing:	N				
--	--	--	--	--	--
Draw Down & Recovery					
--	--	--	--	--	--
Pump Test Detail ID:	934123201				
Pump Test ID:	991907254				
Test Type:	Draw Down				
Test Duration:	15				
Test Level:	25				

Map Key	Number of Records	Direction/ Distance (m)	Elevation (m)	Site	DB
Test Level UOM:		ft			
--		--			
Pump Test Detail ID:		934404097			
Pump Test ID:		991907254			
Test Type:		Draw Down			
Test Duration:		30			
Test Level:		35			
Test Level UOM:		ft			
--		--			
Pump Test Detail ID:		934672281			
Pump Test ID:		991907254			
Test Type:		Draw Down			
Test Duration:		45			
Test Level:		40			
Test Level UOM:		ft			
--		--			
Pump Test Detail ID:		934924982			
Pump Test ID:		991907254			
Test Type:		Draw Down			
Test Duration:		60			
Test Level:		40			
Test Level UOM:		ft			
--		--			
--		--			
Water Details					
--		--			
Water ID:		933517797			
Layer:		1			
Kind Code:		1			
Kind:		FRESH			
Water Found Depth:		57			
Water Found Depth UOM:		ft			
--		--			
--		--			
36	1 of 1	WSW/61.1	253.2	lot 25 con 2 ON	WWIS
Well ID:	1914322			Lot:	025
Construction Date:				Concession:	02
Primary Water Use:	Domestic			Concession Name:	CON
Sec. Water Use:				Easting NAD83:	
Final Well Status:	Water Supply			Northing NAD83:	
Specific Capacity:				Zone:	
Municipality:	UXBRIDGE TOWNSHIP (SCOTT)			UTM Reliability:	
County:	DURHAM				
Bore Hole Information					
--		--			
Bore Hole ID:	10082913				
DP2BR:					
Code OB:	0				
Code OB Description:	Overburden				
Open Hole:					
Date Completed:	12-OCT-99				
Remarks:					
Zone:	17				
East 83:	638697				
North 83:	4895414				
UTMRC:	4				
UTMRC Description:	margin of error : 30 m - 100 m				
Location Method:	gps				
Org CS:					
Elevation:	253.22				
Elevrc:					

Map Key	Number of Records	Direction/ Distance (m)	Elevation (m)	Site	DB
Elevrc Description:					
Location Source Date:					
Source Revision Comment:					
Improvement Location Source:					
Improvement Location Method:					
Supplier Comment:					
Spatial Status:					
--		--			
Overburden and Bedrock					
Materials Interval					
--		--			
Formation ID:		931196952			
Layer:		1			
General Color:		BROWN			
Most Common Material:		SAND			
Other Materials:		GRAVEL			
Other Materials:		BOULDERS			
Formation Top Depth:		0			
Formation End Depth:		37			
Formation End Depth UOM:		ft			
--		--			
Formation ID:		931196953			
Layer:		2			
General Color:		GREY			
Most Common Material:		CLAY			
Other Materials:		DENSE			
Other Materials:					
Formation Top Depth:		37			
Formation End Depth:		80			
Formation End Depth UOM:		ft			
--		--			
Formation ID:		931196954			
Layer:		3			
General Color:		GREY			
Most Common Material:		SAND			
Other Materials:		SHARP			
Other Materials:		CLEAN			
Formation Top Depth:		80			
Formation End Depth:		90			
Formation End Depth UOM:		ft			
--		--			
Annular Space/Abandonment					
Sealing Record					
--		--			
Plug ID:		933124982			
Layer:		1			
Plug From:		0			
Plug To:		20			
Plug Depth UOM:		ft			
--		--			
Plug ID:		933124983			
Layer:		2			
Plug From:		84			
Plug To:		87			
Plug Depth UOM:		ft			
--		--			
Method of Construction & Well					
Use					
--		--			
Method Construction ID:		961914322			
Method Construction Code:		4			
Method Construction:		Rotary (Air)			
Other Method Construction:					
--		--			
Pipe Information					
--		--			

Map Key	Number of Records	Direction/ Distance (m)	Elevation (m)	Site	DB
Pipe ID:		10631483			
Casing Number:		1			
Comment:					
Alt Name:		--			
Construction Record - Casing		--			
Casing ID:		930140933			
Layer:		1			
Open Hole or Material:		STEEL			
Depth From:					
Depth To:		87			
Casing Diameter:		6			
Casing Diameter UOM:		inch			
Casing Depth UOM:		ft			
Construction Record - Screen		--			
Screen ID:		933334098			
Layer:		1			
Slot:		014			
Screen Top Depth:		87			
Screen End Depth:		90			
Screen Material:					
Screen Depth UOM:		ft			
Screen Diameter UOM:		inch			
Screen Diameter:		6			
Well Yield Testing		--			
Pump Test ID:		991914322			
Pump Set At:					
Static Level:		20			
Final Level After Pumping:		87			
Recommended Pump Depth:		49			
Pumping Rate:		60			
Flowing Rate:					
Recommended Pump Rate:		10			
Levels UOM:		ft			
Rate UOM:		GPM			
Water State After Test Code:		1			
Water State After Test:		CLEAR			
Pumping Test Method:		1			
Pumping Duration HR:		1			
Pumping Duration MIN:					
Flowing:		N			
Draw Down & Recovery		--			
Pump Test Detail ID:		934937062			
Pump Test ID:		991914322			
Test Type:		Draw Down			
Test Duration:		60			
Test Level:		87			
Test Level UOM:		ft			
Water Details		--			
Water ID:		933524708			
Layer:		1			
Kind Code:		1			
Kind:		FRESH			
Water Found Depth:		90			
Water Found Depth UOM:		ft			

Map Key	Number of Records	Direction/ Distance (m)	Elevation (m)	Site	DB
--	--	--	--	--	--

37	1 of 1	WNW/63.4	242.8	lot 26 con 3 ON	WWIS
--------------------	--------	----------	-------	--------------------	------

Well ID:	4604811	Lot:	026
Construction Date:		Concession:	03
Primary Water Use:	Domestic	Concession Name:	CON
Sec. Water Use:		Easting NAD83:	
Final Well Status:	Water Supply	Northing NAD83:	
Specific Capacity:		Zone:	
Municipality:	UXBRIDGE TOWNSHIP (SCOTT)	UTM Reliability:	
County:	DURHAM		

Bore Hole Information

--	--
Bore Hole ID:	10296138
DP2BR:	
Code OB:	0
Code OB Description:	Overburden
Open Hole:	
Date Completed:	15-MAR-70
Remarks:	
Zone:	17
East 83:	638774.6
North 83:	4895773
UTMRC:	4
UTMRC Description:	margin of error : 30 m - 100 m
Location Method:	p4
Org CS:	
Elevation:	243.27
Elevrc:	
Elevrc Description:	
Location Source Date:	
Source Revision Comment:	
Improvement Location Source:	
Improvement Location Method:	
Supplier Comment:	
Spatial Status:	
--	--

**Overburden and Bedrock
Materials Interval**

--	--
Formation ID:	931958266
Layer:	1
General Color:	BLACK
Most Common Material:	TOPSOIL
Other Materials:	
Other Materials:	
Formation Top Depth:	0
Formation End Depth:	2
Formation End Depth UOM:	ft
--	--
Formation ID:	931958267
Layer:	2
General Color:	BLUE
Most Common Material:	CLAY
Other Materials:	STONES
Other Materials:	
Formation Top Depth:	2
Formation End Depth:	18
Formation End Depth UOM:	ft
--	--
Formation ID:	931958268

Map Key	Number of Records	Direction/ Distance (m)	Elevation (m)	Site	DB
Layer:		3			
General Color:		BROWN			
Most Common Material:		CLAY			
Other Materials:		STONES			
Other Materials:		HARDPAN			
Formation Top Depth:		18			
Formation End Depth:		19			
Formation End Depth UOM:		ft			
--		--			
Method of Construction & Well Use					
--		--			
Method Construction ID:		964604811			
Method Construction Code:		6			
Method Construction:		Boring			
Other Method Construction:					
--		--			
Pipe Information					
--		--			
Pipe ID:		10844708			
Casing Number:		1			
Comment:					
Alt Name:					
--		--			
Construction Record - Casing					
--		--			
Casing ID:		930488470			
Layer:		1			
Open Hole or Material:		CONCRETE			
Depth From:					
Depth To:		19			
Casing Diameter:		34			
Casing Diameter UOM:		inch			
Casing Depth UOM:		ft			
--		--			
Well Yield Testing					
--		--			
Pump Test ID:		994604811			
Pump Set At:					
Static Level:		8			
Final Level After Pumping:					
Recommended Pump Depth:		18			
Pumping Rate:					
Flowing Rate:					
Recommended Pump Rate:		3			
Levels UOM:		ft			
Rate UOM:		GPM			
Water State After Test Code:		2			
Water State After Test:		CLOUDY			
Pumping Test Method:					
Pumping Duration HR:					
Pumping Duration MIN:					
Flowing:		N			
--		--			
--		--			

[38](#)

1 of 1

W/66.9

251.3

lot 25 con 2
ON

WWIS

Well ID: 4604351
Construction Date:
Primary Water Use: Domestic
Sec. Water Use:
Final Well Status: Water Supply
Specific Capacity:

Lot: 025
Concession: 02
Concession Name: CON
Easting NAD83:
Northing NAD83:
Zone:

Map Key	Number of Records	Direction/ Distance (m)	Elevation (m)	Site	DB
Municipality:		UXBRIDGE TOWNSHIP (SCOTT)		UTM Reliability:	
County:		DURHAM			
Bore Hole Information					
		--			
Bore Hole ID:		10295686			
DP2BR:					
Code OB:		0			
Code OB Description:		Overburden			
Open Hole:					
Date Completed:		29-OCT-69			
Remarks:					
Zone:		17			
East 83:		638744.6			
North 83:		4895573			
UTMRC:		4			
UTMRC Description:		margin of error : 30 m - 100 m			
Location Method:		p4			
Org CS:					
Elevation:		251.03			
Elevrc:					
Elevrc Description:					
Location Source Date:					
Source Revision Comment:					
Improvement Location Source:					
Improvement Location Method:					
Supplier Comment:					
Spatial Status:					
		--			
Overburden and Bedrock					
Materials Interval					
		--			
Formation ID:		931956348			
Layer:		1			
General Color:					
Most Common Material:		TOPSOIL			
Other Materials:					
Other Materials:					
Formation Top Depth:		0			
Formation End Depth:		2			
Formation End Depth UOM:		ft			
		--			
Formation ID:		931956349			
Layer:		2			
General Color:					
Most Common Material:		CLAY			
Other Materials:		STONES			
Other Materials:		MEDIUM SAND			
Formation Top Depth:		2			
Formation End Depth:		30			
Formation End Depth UOM:		ft			
		--			
Formation ID:		931956350			
Layer:		3			
General Color:					
Most Common Material:		MEDIUM SAND			
Other Materials:					
Other Materials:					
Formation Top Depth:		30			
Formation End Depth:		35			
Formation End Depth UOM:		ft			
		--			
Method of Construction & Well Use					
		--			
Method Construction ID:		964604351			

Map Key	Number of Records	Direction/ Distance (m)	Elevation (m)	Site	DB
Method Construction Code:	6				
Method Construction:	Boring				
Other Method Construction:	--				
Pipe Information	--				
Pipe ID:	10844256				
Casing Number:	1				
Comment:					
Alt Name:	--				
Construction Record - Casing	--				
Casing ID:	930487949				
Layer:	1				
Open Hole or Material:	CONCRETE				
Depth From:					
Depth To:	35				
Casing Diameter:	30				
Casing Diameter UOM:	inch				
Casing Depth UOM:	ft				
Well Yield Testing	--				
Pump Test ID:	994604351				
Pump Set At:					
Static Level:	11				
Final Level After Pumping:					
Recommended Pump Depth:	33				
Pumping Rate:					
Flowing Rate:					
Recommended Pump Rate:	1				
Levels UOM:	ft				
Rate UOM:	GPM				
Water State After Test Code:					
Water State After Test:					
Pumping Test Method:					
Pumping Duration HR:					
Pumping Duration MIN:					
Flowing:	N				
Water Details	--				
Water ID:	933766645				
Layer:	1				
Kind Code:	1				
Kind:	FRESH				
Water Found Depth:	30				
Water Found Depth UOM:	ft				
--	--				
--	--				

[39](#) 1 of 1 WNW/68.3 242.5 lot 26 con 3 ON WWIS

Well ID:	4605339	Lot:	026
Construction Date:		Concession:	03
Primary Water Use:	Public	Concession Name:	CON
Sec. Water Use:		Easting NAD83:	
Final Well Status:	Water Supply	Northing NAD83:	
Specific Capacity:		Zone:	
Municipality:	UXBRIDGE TOWNSHIP (SCOTT)	UTM Reliability:	
County:	DURHAM		

Bore Hole Information

Map Key	Number of Records	Direction/ Distance (m)	Elevation (m)	Site	DB
--	--				
Bore Hole ID:		10296658			
DP2BR:					
Code OB:		0			
Code OB Description:		Overburden			
Open Hole:					
Date Completed:		22-DEC-72			
Remarks:					
Zone:		17			
East 83:		638784.6			
North 83:		4895783			
UTMRC:		4			
UTMRC Description:		margin of error : 30 m - 100 m			
Location Method:		p4			
Org CS:					
Elevation:		243.11			
Elevrc:					
Elevrc Description:					
Location Source Date:					
Source Revision Comment:					
Improvement Location Source:					
Improvement Location Method:					
Supplier Comment:					
Spatial Status:					
--	--				
Overburden and Bedrock Materials Interval					
--	--				
Formation ID:		931960408			
Layer:		1			
General Color:		BROWN			
Most Common Material:		GRAVEL			
Other Materials:		FILL			
Other Materials:					
Formation Top Depth:		0			
Formation End Depth:		4			
Formation End Depth UOM:		ft			
--	--				
Formation ID:		931960409			
Layer:		2			
General Color:		RED			
Most Common Material:		SAND			
Other Materials:					
Other Materials:					
Formation Top Depth:		4			
Formation End Depth:		8			
Formation End Depth UOM:		ft			
--	--				
Formation ID:		931960410			
Layer:		3			
General Color:		GREY			
Most Common Material:		CLAY			
Other Materials:		BOULDERS			
Other Materials:					
Formation Top Depth:		8			
Formation End Depth:		48			
Formation End Depth UOM:		ft			
--	--				
Formation ID:		931960411			
Layer:		4			
General Color:		GREY			
Most Common Material:		GRAVEL			
Other Materials:		SAND			
Other Materials:		BOULDERS			
Formation Top Depth:		48			
Formation End Depth:		63			

Map Key	Number of Records	Direction/ Distance (m)	Elevation (m)	Site	DB
Formation End Depth UOM:		ft			
--		--			
Method of Construction & Well Use					
--		--			
Method Construction ID:		964605339			
Method Construction Code:		2			
Method Construction:		Rotary (Convent.)			
Other Method Construction:		--			
--		--			
Pipe Information					
--		--			
Pipe ID:		10845228			
Casing Number:		1			
Comment:					
Alt Name:					
--		--			
Construction Record - Casing					
--		--			
Casing ID:		930489096			
Layer:		1			
Open Hole or Material:		STEEL			
Depth From:					
Depth To:		63			
Casing Diameter:		5			
Casing Diameter UOM:		inch			
Casing Depth UOM:		ft			
--		--			
Well Yield Testing					
--		--			
Pump Test ID:		994605339			
Pump Set At:					
Static Level:		-5			
Final Level After Pumping:		4			
Recommended Pump Depth:		20			
Pumping Rate:		7			
Flowing Rate:		4			
Recommended Pump Rate:		7			
Levels UOM:		ft			
Rate UOM:		GPM			
Water State After Test Code:		1			
Water State After Test:		CLEAR			
Pumping Test Method:		1			
Pumping Duration HR:		1			
Pumping Duration MIN:		0			
Flowing:		Y			
--		--			
Draw Down & Recovery					
--		--			
Pump Test Detail ID:		934245499			
Pump Test ID:		994605339			
Test Type:		Draw Down			
Test Duration:		15			
Test Level:		4			
Test Level UOM:		ft			
--		--			
Pump Test Detail ID:		934517768			
Pump Test ID:		994605339			
Test Type:		Draw Down			
Test Duration:		30			
Test Level:		4			
Test Level UOM:		ft			
--		--			
Pump Test Detail ID:		934773693			
Pump Test ID:		994605339			
Test Type:		Draw Down			

Map Key	Number of Records	Direction/ Distance (m)	Elevation (m)	Site	DB
Test Duration:		45			
Test Level:		4			
Test Level UOM:		ft			
--		--			
Pump Test Detail ID:		935042420			
Pump Test ID:		994605339			
Test Type:		Draw Down			
Test Duration:		60			
Test Level:		4			
Test Level UOM:		ft			
--		--			
--		--			
Water Details					
--		--			
Water ID:		933767711			
Layer:		1			
Kind Code:		1			
Kind:		FRESH			
Water Found Depth:		63			
Water Found Depth UOM:		ft			
--		--			
--		--			

<u>40</u>	1 of 1	W/68.8	249.5	lot 25 con 3 ZEPHYR ON	WWIS
Well ID:	7193240			Lot:	025
Construction Date:				Concession:	03
Primary Water Use:				Concession Name:	CON
Sec. Water Use:				Easting NAD83:	
Final Well Status:	Abandoned-Other			Northing NAD83:	
Specific Capacity:				Zone:	
Municipality:	UXBRIDGE TOWNSHIP (SCOTT)			UTM Reliability:	
County:	DURHAM				
Bore Hole Information					
--	--				
Bore Hole ID:	1004217874				
DP2BR:					
Code OB:					
Code OB Description:					
Open Hole:					
Date Completed:	11-NOV-12				
Remarks:					
Zone:	17				
East 83:	638735				
North 83:	4895607				
UTMRC:	4				
UTMRC Description:	margin of error : 30 m - 100 m				
Location Method:	wwr				
Org CS:	UTM83				
Elevation:					
Elevrc:					
Elevrc Description:					
Location Source Date:					
Source Revision Comment:					
Improvement Location Source:					
Improvement Location Method:					
Supplier Comment:					
Spatial Status:					
--	--				
Overburden and Bedrock					
Materials Interval					
--	--				
Formation ID:	1004552703				

Map Key	Number of Records	Direction/ Distance (m)	Elevation (m)	Site	DB
Layer:					
General Color:					
Most Common Material:					
Other Materials:					
Other Materials:					
Formation Top Depth:					
Formation End Depth:					
Formation End Depth UOM:					
		ft			
--					
Annular Space/Abandonment Sealing Record					
--					
Plug ID:					
			1004552709		
Layer:					
			1		
Plug From:					
			9		
Plug To:					
			8		
Plug Depth UOM:					
			ft		
--					
Plug ID:					
			1004552710		
Layer:					
			2		
Plug From:					
			8		
Plug To:					
			4		
Plug Depth UOM:					
			ft		
--					
Plug ID:					
			1004552711		
Layer:					
			3		
Plug From:					
			4		
Plug To:					
			3		
Plug Depth UOM:					
			ft		
--					
Plug ID:					
			1004552712		
Layer:					
			4		
Plug From:					
			3		
Plug To:					
			0		
Plug Depth UOM:					
			ft		
--					
Method of Construction & Well Use					
--					
Method Construction ID:					
			1004552708		
Method Construction Code:					
Method Construction:					
Other Method Construction:					
--					
Pipe Information					
--					
Pipe ID:					
			1004552702		
Casing Number:					
			0		
Comment:					
Alt Name:					
--					
Construction Record - Casing					
--					
Casing ID:					
			1004552706		
Layer:					
Open Hole or Material:					
Depth From:					
Depth To:					
Casing Diameter:					
Casing Diameter UOM:					
			inch		
Casing Depth UOM:					
			ft		
--					
--					
Construction Record - Screen					
--					
Screen ID:					
			1004552707		

Map Key	Number of Records	Direction/ Distance (m)	Elevation (m)	Site	DB
Layer:					
Slot:					
Screen Top Depth:					
Screen End Depth:					
Screen Material:					
Screen Depth UOM: ft					
Screen Diameter UOM: inch					
Screen Diameter:					
--					
Hole Diameter					
--					
Hole ID: 1004552704					
Diameter:					
Depth From:					
Depth To:					
Hole Depth UOM: ft					
Hole Diameter UOM: inch					
--					
--					

41	1 of 1	WSW/73.9	254.0	lot 24 con 2 ON	WWIS
Well ID: 1912214					
Construction Date:					
Primary Water Use: Domestic					
Sec. Water Use:					
Final Well Status: Water Supply					
Specific Capacity:					
Municipality: UXBRIDGE TOWNSHIP (SCOTT)					
County: DURHAM					
Lot: 024					
Concession: 02					
Concession Name: CON					
Easting NAD83:					
Northing NAD83:					
Zone:					
UTM Reliability:					
Bore Hole Information					
--					
Bore Hole ID: 10080835					
DP2BR:					
Code OB: 0					
Code OB Description: Overburden					
Open Hole:					
Date Completed: 28-OCT-94					
Remarks:					
Zone: 17					
East 83: 638707					
North 83: 4895367					
UTMRC: 4					
UTMRC Description: margin of error : 30 m - 100 m					
Location Method: gps					
Org CS:					
Elevation: 254.29					
Elevrc:					
Elevrc Description:					
Location Source Date:					
Source Revision Comment:					
Improvement Location Source:					
Improvement Location Method:					
Supplier Comment:					
Spatial Status:					
--					
Overburden and Bedrock Materials Interval					
--					
Formation ID: 931188512					
Layer: 1					
General Color: BROWN					
Most Common Material: CLAY					

Map Key	Number of Records	Direction/ Distance (m)	Elevation (m)	Site	DB
Other Materials:					
Other Materials:					
Formation Top Depth:		0			
Formation End Depth:		30			
Formation End Depth UOM:		ft			
--		--			
Formation ID:		931188513			
Layer:		2			
General Color:		GREY			
Most Common Material:		CLAY			
Other Materials:		HARD			
Other Materials:					
Formation Top Depth:		30			
Formation End Depth:		39			
Formation End Depth UOM:		ft			
--		--			
Formation ID:		931188514			
Layer:		3			
General Color:		BROWN			
Most Common Material:		CLAY			
Other Materials:		SANDY			
Other Materials:					
Formation Top Depth:		39			
Formation End Depth:		47			
Formation End Depth UOM:		ft			
--		--			
Formation ID:		931188515			
Layer:		4			
General Color:		BROWN			
Most Common Material:		GRAVEL			
Other Materials:					
Other Materials:					
Formation Top Depth:		47			
Formation End Depth:		64			
Formation End Depth UOM:		ft			
--		--			
Annular Space/Abandonment Sealing Record					
--		--			
Plug ID:		933122503			
Layer:		1			
Plug From:		0			
Plug To:		20			
Plug Depth UOM:		ft			
--		--			
Method of Construction & Well Use					
--		--			
Method Construction ID:		961912214			
Method Construction Code:		1			
Method Construction:		Cable Tool			
Other Method Construction:					
--		--			
Pipe Information					
--		--			
Pipe ID:		10629405			
Casing Number:		1			
Comment:					
Alt Name:					
--		--			
Construction Record - Casing					
--		--			
Casing ID:		930138813			
Layer:		1			
Open Hole or Material:		STEEL			
Depth From:					

<i>Map Key</i>	<i>Number of Records</i>	<i>Direction/ Distance (m)</i>	<i>Elevation (m)</i>	<i>Site</i>	<i>DB</i>
<i>Depth To:</i>		61			
<i>Casing Diameter:</i>		6			
<i>Casing Diameter UOM:</i>		inch			
<i>Casing Depth UOM:</i>		ft			
--		--			
--		--			
<i>Construction Record - Screen</i>					
--		--			
<i>Screen ID:</i>		933333005			
<i>Layer:</i>		1			
<i>Slot:</i>		016			
<i>Screen Top Depth:</i>		61			
<i>Screen End Depth:</i>		64			
<i>Screen Material:</i>					
<i>Screen Depth UOM:</i>		ft			
<i>Screen Diameter UOM:</i>		inch			
<i>Screen Diameter:</i>		6			
--		--			
<i>Well Yield Testing</i>					
--		--			
<i>Pump Test ID:</i>		991912214			
<i>Pump Set At:</i>					
<i>Static Level:</i>		20			
<i>Final Level After Pumping:</i>		60			
<i>Recommended Pump Depth:</i>		60			
<i>Pumping Rate:</i>		6			
<i>Flowing Rate:</i>					
<i>Recommended Pump Rate:</i>		6			
<i>Levels UOM:</i>		ft			
<i>Rate UOM:</i>		GPM			
<i>Water State After Test Code:</i>		1			
<i>Water State After Test:</i>		CLEAR			
<i>Pumping Test Method:</i>		2			
<i>Pumping Duration HR:</i>		2			
<i>Pumping Duration MIN:</i>		30			
<i>Flowing:</i>		N			
--		--			
<i>Draw Down & Recovery</i>					
--		--			
<i>Pump Test Detail ID:</i>		934138679			
<i>Pump Test ID:</i>		991912214			
<i>Test Type:</i>		Draw Down			
<i>Test Duration:</i>		15			
<i>Test Level:</i>		50			
<i>Test Level UOM:</i>		ft			
--		--			
<i>Pump Test Detail ID:</i>		934410325			
<i>Pump Test ID:</i>		991912214			
<i>Test Type:</i>		Draw Down			
<i>Test Duration:</i>		30			
<i>Test Level:</i>		55			
<i>Test Level UOM:</i>		ft			
--		--			
<i>Pump Test Detail ID:</i>		934678325			
<i>Pump Test ID:</i>		991912214			
<i>Test Type:</i>		Draw Down			
<i>Test Duration:</i>		45			
<i>Test Level:</i>		60			
<i>Test Level UOM:</i>		ft			
--		--			
<i>Pump Test Detail ID:</i>		934931431			
<i>Pump Test ID:</i>		991912214			
<i>Test Type:</i>		Draw Down			
<i>Test Duration:</i>		60			
<i>Test Level:</i>		60			
<i>Test Level UOM:</i>		ft			

Map Key	Number of Records	Direction/ Distance (m)	Elevation (m)	Site	DB
--	--	--	--	--	--
Water Details					
--	--	--	--	--	--
Water ID:		933522795			
Layer:		1			
Kind Code:		1			
Kind:		FRESH			
Water Found Depth:		60			
Water Found Depth UOM:		ft			
--	--	--	--	--	--
--	--	--	--	--	--
42	1 of 1	SW/74.2	253.0	lot 25 con 3 ON	WWIS
Well ID:	1913619			Lot:	025
Construction Date:				Concession:	03
Primary Water Use:	Domestic			Concession Name:	CON
Sec. Water Use:				Easting NAD83:	
Final Well Status:	Water Supply			Northing NAD83:	
Specific Capacity:				Zone:	
Municipality:	UXBRIDGE TOWNSHIP (SCOTT)			UTM Reliability:	
County:	DURHAM				
Bore Hole Information					
--	--	--	--	--	--
Bore Hole ID:	10082210				
DP2BR:					
Code OB:	0				
Code OB Description:	Overburden				
Open Hole:					
Date Completed:	20-APR-98				
Remarks:					
Zone:	17				
East 83:	638773				
North 83:	4895232				
UTMRC:	4				
UTMRC Description:	margin of error : 30 m - 100 m				
Location Method:	gps				
Org CS:					
Elevation:	252.93				
Elevrc:					
Elevrc Description:					
Location Source Date:					
Source Revision Comment:					
Improvement Location Source:					
Improvement Location Method:					
Supplier Comment:					
Spatial Status:					
--	--	--	--	--	--
Overburden and Bedrock Materials Interval					
--	--	--	--	--	--
Formation ID:	931193948				
Layer:	1				
General Color:	BROWN				
Most Common Material:	CLAY				
Other Materials:	STONES				
Other Materials:	HARD				
Formation Top Depth:	0				
Formation End Depth:	57				
Formation End Depth UOM:	ft				
--	--	--	--	--	--
Formation ID:	931193949				

Map Key	Number of Records	Direction/ Distance (m)	Elevation (m)	Site	DB
Layer:	2				
General Color:		BROWN			
Most Common Material:		GRAVEL			
Other Materials:		CLAY			
Other Materials:		SAND			
Formation Top Depth:	57				
Formation End Depth:	70				
Formation End Depth UOM:	ft				
--	--				
Formation ID:	931193950				
Layer:	3				
General Color:		GREY			
Most Common Material:		CLAY			
Other Materials:		DENSE			
Other Materials:					
Formation Top Depth:	70				
Formation End Depth:	90				
Formation End Depth UOM:	ft				
--	--				
Formation ID:	931193951				
Layer:	4				
General Color:		BROWN			
Most Common Material:		SAND			
Other Materials:		COARSE-GRAINED			
Other Materials:		CLEAN			
Formation Top Depth:	90				
Formation End Depth:	97				
Formation End Depth UOM:	ft				
--	--				
Annular Space/Abandonment Sealing Record					
--	--				
Plug ID:	933124187				
Layer:	1				
Plug From:	92				
Plug To:	94				
Plug Depth UOM:	ft				
--	--				
Plug ID:	933124188				
Layer:	3				
Plug From:	0				
Plug To:	10				
Plug Depth UOM:	ft				
--	--				
Method of Construction & Well Use					
--	--				
Method Construction ID:	961913619				
Method Construction Code:	4				
Method Construction:	Rotary (Air)				
Other Method Construction:					
--	--				
Pipe Information					
--	--				
Pipe ID:	10630780				
Casing Number:	1				
Comment:					
Alt Name:					
--	--				
Construction Record - Casing					
--	--				
Casing ID:	930140198				
Layer:	1				
Open Hole or Material:	STEEL				
Depth From:					
Depth To:	94				

Map Key	Number of Records	Direction/ Distance (m)	Elevation (m)	Site	DB
Casing Diameter:		6			
Casing Diameter UOM:		inch			
Casing Depth UOM:		ft			
--		--			
--		--			
Construction Record - Screen					
--		--			
Screen ID:		933333730			
Layer:		1			
Slot:		014			
Screen Top Depth:		94			
Screen End Depth:		97			
Screen Material:					
Screen Depth UOM:		ft			
Screen Diameter UOM:		inch			
Screen Diameter:		6			
--		--			
Well Yield Testing					
--		--			
Pump Test ID:		991913619			
Pump Set At:					
Static Level:		30			
Final Level After Pumping:		90			
Recommended Pump Depth:		73			
Pumping Rate:		100			
Flowing Rate:					
Recommended Pump Rate:		10			
Levels UOM:		ft			
Rate UOM:		GPM			
Water State After Test Code:		1			
Water State After Test:		CLEAR			
Pumping Test Method:		1			
Pumping Duration HR:		1			
Pumping Duration MIN:		0			
Flowing:		N			
--		--			
Draw Down & Recovery					
--		--			
Pump Test Detail ID:		934934857			
Pump Test ID:		991913619			
Test Type:		Draw Down			
Test Duration:		60			
Test Level:		90			
Test Level UOM:		ft			
--		--			
--		--			
Water Details					
--		--			
Water ID:		933524055			
Layer:		1			
Kind Code:		1			
Kind:		FRESH			
Water Found Depth:		97			
Water Found Depth UOM:		ft			
--		--			
--		--			

43	1 of 2	WSW/75.0	254.9	lot 25 con 3 ON	WWIS
Well ID:	1913513			Lot:	025
Construction Date:				Concession:	03
Primary Water Use:	Not Used			Concession Name:	CON
Sec. Water Use:				Easting NAD83:	
Final Well Status:	Abandoned-Supply			Northing NAD83:	

Map Key	Number of Records	Direction/ Distance (m)	Elevation (m)	Site	DB
Specific Capacity:				Zone:	
Municipality:	UXBRIDGE TOWNSHIP (SCOTT)			UTM Reliability:	
County:	DURHAM				
Bore Hole Information					
--	--				
Bore Hole ID:	10082104				
DP2BR:					
Code OB:	--				
Code OB Description:	No formation data				
Open Hole:					
Date Completed:	10-NOV-97				
Remarks:					
Zone:	17				
East 83:	638758				
North 83:	4895289				
UTMRC:	4				
UTMRC Description:	margin of error : 30 m - 100 m				
Location Method:	gps				
Org CS:					
Elevation:	254.38				
Elevrc:					
Elevrc Description:					
Location Source Date:					
Source Revision Comment:					
Improvement Location Source:					
Improvement Location Method:					
Supplier Comment:					
Spatial Status:					
--	--				
Annular Space/Abandonment Sealing Record					
--	--				
Plug ID:	933124044				
Layer:	1				
Plug From:	30				
Plug To:	28				
Plug Depth UOM:	ft				
--	--				
Plug ID:	933124045				
Layer:	2				
Plug From:	28				
Plug To:	2				
Plug Depth UOM:	ft				
--	--				
Plug ID:	933124046				
Layer:	3				
Plug From:	2				
Plug To:	0				
Plug Depth UOM:	ft				
--	--				
Method of Construction & Well Use					
--	--				
Method Construction ID:	961913513				
Method Construction Code:	0				
Method Construction:	Not Known				
Other Method Construction:					
--	--				
Pipe Information					
--	--				
Pipe ID:	10630674				
Casing Number:	1				
Comment:					
Alt Name:					
--	--				

Map Key	Number of Records	Direction/ Distance (m)	Elevation (m)	Site	DB
43	2 of 2	WSW/75.0	254.9	lot 25 con 3 ON	WWIS
Well ID:	1913466			Lot:	025
Construction Date:				Concession:	03
Primary Water Use:	Domestic			Concession Name:	CON
Sec. Water Use:				Easting NAD83:	
Final Well Status:	Water Supply			Northing NAD83:	
Specific Capacity:				Zone:	
Municipality:	UXBRIDGE TOWNSHIP (SCOTT)			UTM Reliability:	
County:	DURHAM				
Bore Hole Information					
--	--				
Bore Hole ID:	10082057				
DP2BR:					
Code OB:	0				
Code OB Description:	Overburden				
Open Hole:					
Date Completed:	06-OCT-97				
Remarks:					
Zone:	17				
East 83:	638758				
North 83:	4895289				
UTMRC:	4				
UTMRC Description:	margin of error : 30 m - 100 m				
Location Method:	gps				
Org CS:					
Elevation:	254.38				
Elevrc:					
Elevrc Description:					
Location Source Date:					
Source Revision Comment:					
Improvement Location Source:					
Improvement Location Method:					
Supplier Comment:					
Spatial Status:					
--	--				
Overburden and Bedrock					
Materials Interval					
--	--				
Formation ID:	931193235				
Layer:	1				
General Color:	BROWN				
Most Common Material:	GRAVEL				
Other Materials:	BOULDERS				
Other Materials:	HARD				
Formation Top Depth:	0				
Formation End Depth:	17				
Formation End Depth UOM:	ft				
--	--				
Formation ID:	931193236				
Layer:	2				
General Color:	BROWN				
Most Common Material:	CLAY				
Other Materials:	SAND				
Other Materials:	LAYERED				
Formation Top Depth:	17				
Formation End Depth:	57				
Formation End Depth UOM:	ft				
--	--				
Formation ID:	931193237				
Layer:	3				
General Color:	BROWN				

Map Key	Number of Records	Direction/ Distance (m)	Elevation (m)	Site	DB
Most Common Material:		GRAVEL			
Other Materials:		SAND			
Other Materials:		CEMENTED			
Formation Top Depth:		57			
Formation End Depth:		71			
Formation End Depth UOM:		ft			
--		--			
Formation ID:		931193238			
Layer:		4			
General Color:		GREY			
Most Common Material:		CLAY			
Other Materials:		DENSE			
Other Materials:					
Formation Top Depth:		71			
Formation End Depth:		92			
Formation End Depth UOM:		ft			
--		--			
Formation ID:		931193239			
Layer:		5			
General Color:		BROWN			
Most Common Material:		SAND			
Other Materials:		CLEAN			
Other Materials:					
Formation Top Depth:		92			
Formation End Depth:		97			
Formation End Depth UOM:		ft			
--		--			
Annular Space/Abandonment Sealing Record					
--		--			
Plug ID:		933123985			
Layer:		1			
Plug From:		91			
Plug To:		94			
Plug Depth UOM:		ft			
--		--			
Plug ID:		933123986			
Layer:		3			
Plug From:		0			
Plug To:		10			
Plug Depth UOM:		ft			
--		--			
Method of Construction & Well Use					
--		--			
Method Construction ID:		961913466			
Method Construction Code:		4			
Method Construction:		Rotary (Air)			
Other Method Construction:					
--		--			
Pipe Information					
--		--			
Pipe ID:		10630627			
Casing Number:		1			
Comment:					
Alt Name:					
--		--			
Construction Record - Casing					
--		--			
Casing ID:		930140037			
Layer:		1			
Open Hole or Material:		STEEL			
Depth From:					
Depth To:		94			
Casing Diameter:		6			
Casing Diameter UOM:		inch			

Map Key	Number of Records	Direction/ Distance (m)	Elevation (m)	Site	DB
Casing Depth UOM:		ft			
--		--			
--		--			
Construction Record - Screen					
--		--			
Screen ID:		933333643			
Layer:		1			
Slot:		016			
Screen Top Depth:		94			
Screen End Depth:		97			
Screen Material:					
Screen Depth UOM:		ft			
Screen Diameter UOM:		inch			
Screen Diameter:		6			
--		--			
Well Yield Testing					
--		--			
Pump Test ID:		991913466			
Pump Set At:					
Static Level:		20			
Final Level After Pumping:		50			
Recommended Pump Depth:		50			
Pumping Rate:		60			
Flowing Rate:					
Recommended Pump Rate:		10			
Levels UOM:		ft			
Rate UOM:		GPM			
Water State After Test Code:		1			
Water State After Test:		CLEAR			
Pumping Test Method:		1			
Pumping Duration HR:		1			
Pumping Duration MIN:		0			
Flowing:		N			
--		--			
Draw Down & Recovery					
--		--			
Pump Test Detail ID:		934934750			
Pump Test ID:		991913466			
Test Type:		Draw Down			
Test Duration:		60			
Test Level:		50			
Test Level UOM:		ft			
--		--			
--		--			
Water Details					
--		--			
Water ID:		933523926			
Layer:		1			
Kind Code:		1			
Kind:		FRESH			
Water Found Depth:		97			
Water Found Depth UOM:		ft			
--		--			
--		--			

[44](#)

1 of 1

W/75.9

246.5

lot 26 con 3
ON

WWIS

Well ID:	4605427	Lot:	026
Construction Date:		Concession:	03
Primary Water Use:	Domestic	Concession Name:	CON
Sec. Water Use:		Easting NAD83:	
Final Well Status:	Water Supply	Northing NAD83:	
Specific Capacity:		Zone:	
Municipality:	UXBRIDGE TOWNSHIP (SCOTT)	UTM Reliability:	

Map Key	Number of Records	Direction/ Distance (m)	Elevation (m)	Site	DB
County:		DURHAM			
Bore Hole Information					
--					
Bore Hole ID:			10296745		
DP2BR:					
Code OB:			o		
Code OB Description:			Overburden		
Open Hole:					
Date Completed:			11-APR-73		
Remarks:					
Zone:			17		
East 83:			638709.6		
North 83:			4895654		
UTMRC:			4		
UTMRC Description:			margin of error : 30 m - 100 m		
Location Method:			p4		
Org CS:					
Elevation:			246.16		
Elevrc:					
Elevrc Description:					
Location Source Date:					
Source Revision Comment:					
Improvement Location Source:					
Improvement Location Method:					
Supplier Comment:					
Spatial Status:					
--					
Overburden and Bedrock					
Materials Interval					
--					
Formation ID:			931960739		
Layer:			1		
General Color:			BROWN		
Most Common Material:			CLAY		
Other Materials:					
Other Materials:					
Formation Top Depth:			0		
Formation End Depth:			3		
Formation End Depth UOM:			ft		
--					
Formation ID:			931960740		
Layer:			2		
General Color:			GREY		
Most Common Material:			CLAY		
Other Materials:			STONES		
Other Materials:			BOULDERS		
Formation Top Depth:			3		
Formation End Depth:			62		
Formation End Depth UOM:			ft		
--					
Formation ID:			931960741		
Layer:			3		
General Color:			GREY		
Most Common Material:			GRAVEL		
Other Materials:			CLAY		
Other Materials:					
Formation Top Depth:			62		
Formation End Depth:			86		
Formation End Depth UOM:			ft		
--					
Formation ID:			931960742		
Layer:			4		
General Color:			GREY		
Most Common Material:			GRAVEL		
Other Materials:			SAND		

Map Key	Number of Records	Direction/ Distance (m)	Elevation (m)	Site	DB
Other Materials:					
Formation Top Depth:		86			
Formation End Depth:		92			
Formation End Depth UOM:		ft			
--		--			
Method of Construction & Well Use					
--		--			
Method Construction ID:		964605427			
Method Construction Code:		2			
Method Construction:		Rotary (Convent.)			
Other Method Construction:		--			
--		--			
Pipe Information					
--		--			
Pipe ID:		10845315			
Casing Number:		1			
Comment:					
Alt Name:		--			
--		--			
Construction Record - Casing					
--		--			
Casing ID:		930489209			
Layer:		1			
Open Hole or Material:		STEEL			
Depth From:					
Depth To:		93			
Casing Diameter:		5			
Casing Diameter UOM:		inch			
Casing Depth UOM:		ft			
--		--			
Well Yield Testing					
--		--			
Pump Test ID:		994605427			
Pump Set At:					
Static Level:		-8			
Final Level After Pumping:		10			
Recommended Pump Depth:		20			
Pumping Rate:		10			
Flowing Rate:		2			
Recommended Pump Rate:		6			
Levels UOM:		ft			
Rate UOM:		GPM			
Water State After Test Code:		1			
Water State After Test:		CLEAR			
Pumping Test Method:		1			
Pumping Duration HR:		2			
Pumping Duration MIN:		0			
Flowing:		Y			
--		--			
Draw Down & Recovery					
--		--			
Pump Test Detail ID:		934245563			
Pump Test ID:		994605427			
Test Type:		Draw Down			
Test Duration:		15			
Test Level:		10			
Test Level UOM:		ft			
--		--			
Pump Test Detail ID:		934518250			
Pump Test ID:		994605427			
Test Type:		Draw Down			
Test Duration:		30			
Test Level:		10			
Test Level UOM:		ft			
--		--			

Map Key	Number of Records	Direction/ Distance (m)	Elevation (m)	Site	DB
Pump Test Detail ID:		934773757			
Pump Test ID:		994605427			
Test Type:		Draw Down			
Test Duration:		45			
Test Level:		10			
Test Level UOM:		ft			
--		--			
Pump Test Detail ID:		935042485			
Pump Test ID:		994605427			
Test Type:		Draw Down			
Test Duration:		60			
Test Level:		10			
Test Level UOM:		ft			
--		--			
--		--			
Water Details					
--		--			
Water ID:		933767811			
Layer:		1			
Kind Code:		1			
Kind:		FRESH			
Water Found Depth:		92			
Water Found Depth UOM:		ft			
--		--			
--		--			

[45](#) 1 of 1 **WSW/76.6** **254.0** **lot 24 con 2 ON** **WWIS**

Well ID:	1914010	Lot:	024
Construction Date:		Concession:	02
Primary Water Use:	Domestic	Concession Name:	CON
Sec. Water Use:		Easting NAD83:	
Final Well Status:	Water Supply	Northing NAD83:	
Specific Capacity:		Zone:	
Municipality:	UXBRIDGE TOWNSHIP (SCOTT)	UTM Reliability:	
County:	DURHAM		

Bore Hole Information

--

Bore Hole ID: 10082601

DP2BR:

Code OB: 0

Code OB Description: Overburden

Open Hole:

Date Completed: 13-MAY-99

Remarks:

Zone: 17

East 83: 638707

North 83: 4895363

UTMRC: 4

UTMRC Description: margin of error : 30 m - 100 m

Location Method: gps

Org CS:

Elevation: 254.27

Elevrc:

Elevrc Description:

Location Source Date:

Source Revision Comment:

Improvement Location Source:

Improvement Location Method:

Supplier Comment:

Spatial Status:

--

Overburden and Bedrock

Map Key	Number of Records	Direction/ Distance (m)	Elevation (m)	Site	DB
Materials Interval					
--		--			
Formation ID:		931195600			
Layer:		1			
General Color:		BROWN			
Most Common Material:		CLAY			
Other Materials:					
Other Materials:					
Formation Top Depth:		0			
Formation End Depth:		30			
Formation End Depth UOM:		ft			
--		--			
Formation ID:		931195601			
Layer:		2			
General Color:		GREY			
Most Common Material:		CLAY			
Other Materials:		SANDY			
Other Materials:					
Formation Top Depth:		30			
Formation End Depth:		49			
Formation End Depth UOM:		ft			
--		--			
Formation ID:		931195602			
Layer:		3			
General Color:		BROWN			
Most Common Material:		SAND			
Other Materials:		CLAY			
Other Materials:					
Formation Top Depth:		49			
Formation End Depth:		55			
Formation End Depth UOM:		ft			
--		--			
Formation ID:		931195603			
Layer:		4			
General Color:		GREY			
Most Common Material:		CLAY			
Other Materials:		HARD			
Other Materials:					
Formation Top Depth:		55			
Formation End Depth:		81			
Formation End Depth UOM:		ft			
--		--			
Formation ID:		931195604			
Layer:		5			
General Color:		GREY			
Most Common Material:		CLAY			
Other Materials:		SOFT			
Other Materials:					
Formation Top Depth:		81			
Formation End Depth:		90			
Formation End Depth UOM:		ft			
--		--			
Formation ID:		931195605			
Layer:		6			
General Color:		GREY			
Most Common Material:		SAND			
Other Materials:		MEDIUM SAND			
Other Materials:					
Formation Top Depth:		90			
Formation End Depth:		98			
Formation End Depth UOM:		ft			
--		--			
Annular Space/Abandonment Sealing Record					
--		--			
Plug ID:		933124656			

<i>Map Key</i>	<i>Number of Records</i>	<i>Direction/ Distance (m)</i>	<i>Elevation (m)</i>	<i>Site</i>	<i>DB</i>
<i>Layer:</i>	1				
<i>Plug From:</i>	0				
<i>Plug To:</i>	18				
<i>Plug Depth UOM:</i>	ft				
--	--				
<i>Method of Construction & Well Use</i>					
--	--				
<i>Method Construction ID:</i>	961914010				
<i>Method Construction Code:</i>	1				
<i>Method Construction:</i>	Cable Tool				
<i>Other Method Construction:</i>					
--	--				
<i>Pipe Information</i>					
--	--				
<i>Pipe ID:</i>	10631171				
<i>Casing Number:</i>	1				
<i>Comment:</i>					
<i>Alt Name:</i>					
--	--				
<i>Construction Record - Casing</i>					
--	--				
<i>Casing ID:</i>	930140590				
<i>Layer:</i>	1				
<i>Open Hole or Material:</i>	STEEL				
<i>Depth From:</i>					
<i>Depth To:</i>	92				
<i>Casing Diameter:</i>	6				
<i>Casing Diameter UOM:</i>	inch				
<i>Casing Depth UOM:</i>	ft				
--	--				
--	--				
<i>Construction Record - Screen</i>					
--	--				
<i>Screen ID:</i>	933333927				
<i>Layer:</i>	1				
<i>Slot:</i>	014				
<i>Screen Top Depth:</i>	92				
<i>Screen End Depth:</i>	98				
<i>Screen Material:</i>					
<i>Screen Depth UOM:</i>	ft				
<i>Screen Diameter UOM:</i>	inch				
<i>Screen Diameter:</i>	6				
--	--				
<i>Well Yield Testing</i>					
--	--				
<i>Pump Test ID:</i>	991914010				
<i>Pump Set At:</i>					
<i>Static Level:</i>	28				
<i>Final Level After Pumping:</i>	70				
<i>Recommended Pump Depth:</i>	10				
<i>Pumping Rate:</i>	30				
<i>Flowing Rate:</i>					
<i>Recommended Pump Rate:</i>	10				
<i>Levels UOM:</i>	ft				
<i>Rate UOM:</i>	GPM				
<i>Water State After Test Code:</i>	1				
<i>Water State After Test:</i>	CLEAR				
<i>Pumping Test Method:</i>	2				
<i>Pumping Duration HR:</i>	1				
<i>Pumping Duration MIN:</i>	30				
<i>Flowing:</i>	N				
--	--				
<i>Draw Down & Recovery</i>					
--	--				
<i>Pump Test Detail ID:</i>	934134369				

Map Key	Number of Records	Direction/ Distance (m)	Elevation (m)	Site	DB
Pump Test ID:		991914010			
Test Type:		Draw Down			
Test Duration:		15			
Test Level:		60			
Test Level UOM:		ft			
--		--			
Pump Test Detail ID:		934414625			
Pump Test ID:		991914010			
Test Type:		Draw Down			
Test Duration:		30			
Test Level:		70			
Test Level UOM:		ft			
--		--			
Pump Test Detail ID:		934682739			
Pump Test ID:		991914010			
Test Type:		Draw Down			
Test Duration:		45			
Test Level:		70			
Test Level UOM:		ft			
--		--			
Pump Test Detail ID:		934935415			
Pump Test ID:		991914010			
Test Type:		Draw Down			
Test Duration:		60			
Test Level:		70			
Test Level UOM:		ft			
--		--			
--		--			
Water Details					
--		--			
Water ID:		933524420			
Layer:		1			
Kind Code:		1			
Kind:		FRESH			
Water Found Depth:		90			
Water Found Depth UOM:		ft			
--		--			
--		--			

[46](#)

1 of 1

W/77.7

250.8

lot 25 con 3
ON

WWIS

Well ID:	4604606	Lot:	025
Construction Date:		Concession:	03
Primary Water Use:	Domestic	Concession Name:	CON
Sec. Water Use:		Easting NAD83:	
Final Well Status:	Water Supply	Northing NAD83:	
Specific Capacity:		Zone:	
Municipality:	UXBRIDGE TOWNSHIP (SCOTT)	UTM Reliability:	
County:	DURHAM		

Bore Hole Information

--	--
Bore Hole ID:	10295936
DP2BR:	
Code OB:	0
Code OB Description:	Overburden
Open Hole:	
Date Completed:	25-JUL-70
Remarks:	
Zone:	17
East 83:	638724.6
North 83:	4895573
UTMRC:	4
UTMRC Description:	margin of error : 30 m - 100 m

Map Key	Number of Records	Direction/ Distance (m)	Elevation (m)	Site	DB
Location Method:		p4			
Org CS:					
Elevation:		249.99			
Elevrc:					
Elevrc Description:					
Location Source Date:					
Source Revision Comment:					
Improvement Location Source:					
Improvement Location Method:					
Supplier Comment:					
Spatial Status:					
--		--			
Overburden and Bedrock Materials Interval					
--		--			
Formation ID:		931957414			
Layer:		1			
General Color:					
Most Common Material:		PREVIOUSLY DUG			
Other Materials:					
Other Materials:					
Formation Top Depth:		0			
Formation End Depth:		16			
Formation End Depth UOM:		ft			
--		--			
Formation ID:		931957415			
Layer:		2			
General Color:		BLUE			
Most Common Material:		CLAY			
Other Materials:					
Other Materials:					
Formation Top Depth:		16			
Formation End Depth:		26			
Formation End Depth UOM:		ft			
--		--			
Formation ID:		931957416			
Layer:		3			
General Color:		GREY			
Most Common Material:		SILT			
Other Materials:		CLAY			
Other Materials:					
Formation Top Depth:		26			
Formation End Depth:		32			
Formation End Depth UOM:		ft			
--		--			
Formation ID:		931957417			
Layer:		4			
General Color:		GREY			
Most Common Material:		CLAY			
Other Materials:		GRAVEL			
Other Materials:					
Formation Top Depth:		32			
Formation End Depth:		61			
Formation End Depth UOM:		ft			
--		--			
Formation ID:		931957418			
Layer:		5			
General Color:					
Most Common Material:		GRAVEL			
Other Materials:		MEDIUM SAND			
Other Materials:					
Formation Top Depth:		61			
Formation End Depth:		65			
Formation End Depth UOM:		ft			
--		--			
Method of Construction & Well					

<i>Map Key</i>	<i>Number of Records</i>	<i>Direction/ Distance (m)</i>	<i>Elevation (m)</i>	<i>Site</i>	<i>DB</i>
Use					
--	--				
Method Construction ID:		964604606			
Method Construction Code:		1			
Method Construction:		Cable Tool			
Other Method Construction:					
--	--				
Pipe Information					
--	--				
Pipe ID:		10844506			
Casing Number:		1			
Comment:					
Alt Name:					
--	--				
Construction Record - Casing					
--	--				
Casing ID:		930488236			
Layer:		1			
Open Hole or Material:		STEEL			
Depth From:					
Depth To:		63			
Casing Diameter:		6			
Casing Diameter UOM:		inch			
Casing Depth UOM:		ft			
--	--				
Well Yield Testing					
--	--				
Pump Test ID:		994604606			
Pump Set At:					
Static Level:					
Final Level After Pumping:		18			
Recommended Pump Depth:		20			
Pumping Rate:		4			
Flowing Rate:					
Recommended Pump Rate:		4			
Levels UOM:		ft			
Rate UOM:		GPM			
Water State After Test Code:		1			
Water State After Test:		CLEAR			
Pumping Test Method:		1			
Pumping Duration HR:		6			
Pumping Duration MIN:		0			
Flowing:		Y			
--	--				
Draw Down & Recovery					
--	--				
Pump Test Detail ID:		934251451			
Pump Test ID:		994604606			
Test Type:		Recovery			
Test Duration:		15			
Test Level:		0			
Test Level UOM:		ft			
--	--				
Pump Test Detail ID:		934524267			
Pump Test ID:		994604606			
Test Type:		Recovery			
Test Duration:		30			
Test Level:		0			
Test Level UOM:		ft			
--	--				
Pump Test Detail ID:		934771018			
Pump Test ID:		994604606			
Test Type:		Recovery			
Test Duration:		45			
Test Level:		0			
Test Level UOM:		ft			

Map Key	Number of Records	Direction/ Distance (m)	Elevation (m)	Site	DB
--	--	--	--	--	--
Pump Test Detail ID:		935040157			
Pump Test ID:		994604606			
Test Type:		Recovery			
Test Duration:		60			
Test Level:		0			
Test Level UOM:		ft			
--	--	--	--	--	--
Water Details					
--	--	--	--	--	--
Water ID:		933766920			
Layer:		1			
Kind Code:		1			
Kind:		FRESH			
Water Found Depth:		61			
Water Found Depth UOM:		ft			
--	--	--	--	--	--
--	--	--	--	--	--

47	1 of 1	W/81.8	247.5	lot 25 con 3 ON	WWIS
Well ID:	1905668			Lot: 025	
Construction Date:				Concession: 03	
Primary Water Use:	Domestic			Concession Name: CON	
Sec. Water Use:				Easting NAD83:	
Final Well Status:	Water Supply			Northing NAD83:	
Specific Capacity:				Zone:	
Municipality:	UXBRIDGE TOWNSHIP (SCOTT)			UTM Reliability:	
County:	DURHAM				
Bore Hole Information					
--	--	--	--	--	--
Bore Hole ID:	10074500				
DP2BR:					
Code OB:	0				
Code OB Description:	Overburden				
Open Hole:					
Date Completed:	20-JUL-79				
Remarks:					
Zone:	17				
East 83:	638714.6				
North 83:	4895623				
UTMRC:	5				
UTMRC Description:	margin of error : 100 m - 300 m				
Location Method:	p5				
Org CS:					
Elevation:	247.78				
Elevrc:					
Elevrc Description:					
Location Source Date:					
Source Revision Comment:					
Improvement Location Source:					
Improvement Location Method:					
Supplier Comment:					
Spatial Status:					
--	--	--	--	--	--
Overburden and Bedrock Materials Interval					
--	--	--	--	--	--
Formation ID:	931158037				
Layer:	1				
General Color:	GREY				
Most Common Material:	CLAY				

Map Key	Number of Records	Direction/ Distance (m)	Elevation (m)	Site	DB
Other Materials:		GRAVEL			
Other Materials:		BOULDERS			
Formation Top Depth:		0			
Formation End Depth:		22			
Formation End Depth UOM:		ft			
--		--			
Formation ID:		931158038			
Layer:		2			
General Color:		GREY			
Most Common Material:		GRAVEL			
Other Materials:		CLAY			
Other Materials:					
Formation Top Depth:		22			
Formation End Depth:		35			
Formation End Depth UOM:		ft			
--		--			
Formation ID:		931158039			
Layer:		3			
General Color:		GREY			
Most Common Material:		CLAY			
Other Materials:		GRAVEL			
Other Materials:					
Formation Top Depth:		35			
Formation End Depth:		73			
Formation End Depth UOM:		ft			
--		--			
Formation ID:		931158040			
Layer:		4			
General Color:		BROWN			
Most Common Material:		SAND			
Other Materials:					
Other Materials:					
Formation Top Depth:		73			
Formation End Depth:		77			
Formation End Depth UOM:		ft			
--		--			
Method of Construction & Well Use					
--		--			
Method Construction ID:		961905668			
Method Construction Code:		1			
Method Construction:		Cable Tool			
Other Method Construction:					
--		--			
Pipe Information					
--		--			
Pipe ID:		10623070			
Casing Number:		1			
Comment:					
Alt Name:					
--		--			
Construction Record - Casing					
--		--			
Casing ID:		930132233			
Layer:		1			
Open Hole or Material:		STEEL			
Depth From:					
Depth To:		74			
Casing Diameter:		6			
Casing Diameter UOM:		inch			
Casing Depth UOM:		ft			
--		--			
Casing ID:		930132234			
Layer:		2			
Open Hole or Material:		OPEN HOLE			
Depth From:					

Map Key	Number of Records	Direction/ Distance (m)	Elevation (m)	Site	DB
Depth To:		77			
Casing Diameter:					
Casing Diameter UOM:		inch			
Casing Depth UOM:		ft			
--		--			
--		--			
Construction Record - Screen					
--		--			
Screen ID:		933329861			
Layer:		1			
Slot:		014			
Screen Top Depth:		72			
Screen End Depth:		75			
Screen Material:					
Screen Depth UOM:		ft			
Screen Diameter UOM:		inch			
Screen Diameter:		6			
--		--			
Well Yield Testing					
--		--			
Pump Test ID:		991905668			
Pump Set At:					
Static Level:		13			
Final Level After Pumping:		60			
Recommended Pump Depth:		70			
Pumping Rate:		10			
Flowing Rate:					
Recommended Pump Rate:		10			
Levels UOM:		ft			
Rate UOM:		GPM			
Water State After Test Code:		1			
Water State After Test:		CLEAR			
Pumping Test Method:		2			
Pumping Duration HR:		1			
Pumping Duration MIN:		0			
Flowing:		N			
--		--			
Draw Down & Recovery					
--		--			
Pump Test Detail ID:		934127507			
Pump Test ID:		991905668			
Test Type:		Recovery			
Test Duration:		15			
Test Level:		13			
Test Level UOM:		ft			
--		--			
--		--			
Water Details					
--		--			
Water ID:		933516219			
Layer:		1			
Kind Code:		1			
Kind:		FRESH			
Water Found Depth:		73			
Water Found Depth UOM:		ft			
--		--			
--		--			

[48](#)

1 of 1

WSW/84.0

255.0

lot 25 con 2
ON

WWIS

Well ID: 1907747
Construction Date:
Primary Water Use: Domestic
Sec. Water Use:

Lot: 025
Concession: 02
Concession Name: CON
Easting NAD83:

Map Key	Number of Records	Direction/ Distance (m)	Elevation (m)	Site	DB
Final Well Status:	Water Supply			Northing NAD83:	
Specific Capacity:				Zone:	
Municipality:	UXBRIDGE TOWNSHIP (SCOTT)			UTM Reliability:	
County:	DURHAM				
Bore Hole Information					
--	--				
Bore Hole ID:	10076382				
DP2BR:					
Code OB:	0				
Code OB Description:	Overburden				
Open Hole:					
Date Completed:	09-JUN-86				
Remarks:					
Zone:	17				
East 83:	638729.6				
North 83:	4895339				
UTMRC:	5				
UTMRC Description:	margin of error : 100 m - 300 m				
Location Method:	wwr				
Org CS:					
Elevation:	254.79				
Elevrc:					
Elevrc Description:					
Location Source Date:					
Source Revision Comment:					
Improvement Location Source:					
Improvement Location Method:					
Supplier Comment:					
Spatial Status:					
--	--				
Overburden and Bedrock Materials Interval					
--	--				
Formation ID:	931166760				
Layer:	1				
General Color:	BROWN				
Most Common Material:	CLAY				
Other Materials:	STONES				
Other Materials:	HARD				
Formation Top Depth:	0				
Formation End Depth:	6				
Formation End Depth UOM:	ft				
--	--				
Formation ID:	931166761				
Layer:	2				
General Color:	BROWN				
Most Common Material:	SAND				
Other Materials:	CLAY				
Other Materials:	SOFT				
Formation Top Depth:	6				
Formation End Depth:	40				
Formation End Depth UOM:	ft				
--	--				
Formation ID:	931166762				
Layer:	3				
General Color:	GREY				
Most Common Material:	CLAY				
Other Materials:	STONES				
Other Materials:	SOFT				
Formation Top Depth:	40				
Formation End Depth:	58				
Formation End Depth UOM:	ft				
--	--				
Formation ID:	931166763				
Layer:	4				

Map Key	Number of Records	Direction/ Distance (m)	Elevation (m)	Site	DB
General Color:		GREY			
Most Common Material:		GRAVEL			
Other Materials:		STONES			
Other Materials:		LOOSE			
Formation Top Depth:		58			
Formation End Depth:		65			
Formation End Depth UOM:		ft			
--		--			
Method of Construction & Well Use					
--		--			
Method Construction ID:		961907747			
Method Construction Code:		2			
Method Construction:		Rotary (Convent.)			
Other Method Construction:					
--		--			
Pipe Information					
--		--			
Pipe ID:		10624952			
Casing Number:		1			
Comment:					
Alt Name:					
--		--			
Construction Record - Casing					
--		--			
Casing ID:		930134232			
Layer:		1			
Open Hole or Material:		STEEL			
Depth From:					
Depth To:		65			
Casing Diameter:		5			
Casing Diameter UOM:		inch			
Casing Depth UOM:		ft			
--		--			
Well Yield Testing					
--		--			
Pump Test ID:		991907747			
Pump Set At:					
Static Level:		18			
Final Level After Pumping:		25			
Recommended Pump Depth:		40			
Pumping Rate:		10			
Flowing Rate:					
Recommended Pump Rate:		8			
Levels UOM:		ft			
Rate UOM:		GPM			
Water State After Test Code:		1			
Water State After Test:		CLEAR			
Pumping Test Method:		2			
Pumping Duration HR:		1			
Pumping Duration MIN:		30			
Flowing:		N			
--		--			
Draw Down & Recovery					
--		--			
Pump Test Detail ID:		934124404			
Pump Test ID:		991907747			
Test Type:		Draw Down			
Test Duration:		15			
Test Level:		24			
Test Level UOM:		ft			
--		--			
Pump Test Detail ID:		934405699			
Pump Test ID:		991907747			
Test Type:		Draw Down			
Test Duration:		30			

Map Key	Number of Records	Direction/ Distance (m)	Elevation (m)	Site	DB
Test Level:		25			
Test Level UOM:		ft			
--		--			
Pump Test Detail ID:		934673872			
Pump Test ID:		991907747			
Test Type:		Draw Down			
Test Duration:		45			
Test Level:		25			
Test Level UOM:		ft			
--		--			
Pump Test Detail ID:		934926206			
Pump Test ID:		991907747			
Test Type:		Draw Down			
Test Duration:		60			
Test Level:		25			
Test Level UOM:		ft			
--		--			
--		--			
Water Details					
--		--			
Water ID:		933518348			
Layer:		1			
Kind Code:		1			
Kind:		FRESH			
Water Found Depth:		65			
Water Found Depth UOM:		ft			
--		--			
--		--			

[49](#) 1 of 1 **WSW/86.3** **251.0** **lot 25 con 2** **WWIS**
ON

Well ID:	4603827	Lot:	025
Construction Date:		Concession:	02
Primary Water Use:	Domestic	Concession Name:	CON
Sec. Water Use:		Easting NAD83:	
Final Well Status:	Water Supply	Northing NAD83:	
Specific Capacity:		Zone:	
Municipality:	UXBRIDGE TOWNSHIP (SCOTT)	UTM Reliability:	
County:	DURHAM		

Bore Hole Information

--

Bore Hole ID: 10295177

DP2BR:

Code OB: o

Code OB Description: Overburden

Open Hole:

Date Completed: 19-AUG-68

Remarks:

Zone: 17

East 83: 638664.6

North 83: 4895443

UTMRC: 4

UTMRC Description: margin of error : 30 m - 100 m

Location Method: p4

Org CS:

Elevation: 250.85

Elevrc:

Elevrc Description:

Location Source Date:

Source Revision Comment:

Improvement Location Source:

Improvement Location Method:

Supplier Comment:

Map Key	Number of Records	Direction/ Distance (m)	Elevation (m)	Site	DB
Spatial Status:					
--	--	--	--	--	--
Overburden and Bedrock Materials Interval					
--	--	--	--	--	--
Formation ID:		931954277			
Layer:		1			
General Color:					
Most Common Material:		TOPSOIL			
Other Materials:					
Other Materials:					
Formation Top Depth:		0			
Formation End Depth:		2			
Formation End Depth UOM:		ft			
--	--	--	--	--	--
Formation ID:		931954278			
Layer:		2			
General Color:		BROWN			
Most Common Material:		CLAY			
Other Materials:					
Other Materials:					
Formation Top Depth:		2			
Formation End Depth:		8			
Formation End Depth UOM:		ft			
--	--	--	--	--	--
Formation ID:		931954279			
Layer:		3			
General Color:					
Most Common Material:		MEDIUM SAND			
Other Materials:					
Other Materials:					
Formation Top Depth:		8			
Formation End Depth:		17			
Formation End Depth UOM:		ft			
--	--	--	--	--	--
Method of Construction & Well Use					
--	--	--	--	--	--
Method Construction ID:		964603827			
Method Construction Code:		6			
Method Construction:		Boring			
Other Method Construction:					
--	--	--	--	--	--
Pipe Information					
--	--	--	--	--	--
Pipe ID:		10843747			
Casing Number:		1			
Comment:					
Alt Name:					
--	--	--	--	--	--
Construction Record - Casing					
--	--	--	--	--	--
Casing ID:		930487373			
Layer:		1			
Open Hole or Material:		CONCRETE			
Depth From:					
Depth To:		17			
Casing Diameter:		30			
Casing Diameter UOM:		inch			
Casing Depth UOM:		ft			
--	--	--	--	--	--
Well Yield Testing					
--	--	--	--	--	--
Pump Test ID:		994603827			
Pump Set At:					
Static Level:		6			

Map Key	Number of Records	Direction/ Distance (m)	Elevation (m)	Site	DB
Final Level After Pumping:					
Recommended Pump Depth:	15				
Pumping Rate:	2				
Flowing Rate:					
Recommended Pump Rate:	2				
Levels UOM:	ft				
Rate UOM:	GPM				
Water State After Test Code:	1				
Water State After Test:	CLEAR				
Pumping Test Method:	1				
Pumping Duration HR:					
Pumping Duration MIN:					
Flowing:	N				
--	--				
Water Details					
--	--				
Water ID:	933766104				
Layer:	1				
Kind Code:	1				
Kind:	FRESH				
Water Found Depth:	12				
Water Found Depth UOM:	ft				
--	--				
--	--				

50	1 of 1	NW/86.5	243.0	lot 26 con 3 ON	WWIS
Well ID:	4602402			Lot:	026
Construction Date:				Concession:	03
Primary Water Use:	Public			Concession Name:	CON
Sec. Water Use:				Easting NAD83:	
Final Well Status:	Water Supply			Northing NAD83:	
Specific Capacity:				Zone:	
Municipality:	UXBRIDGE TOWNSHIP (SCOTT)			UTM Reliability:	
County:	DURHAM				
Bore Hole Information					
--	--				
Bore Hole ID:	10293767				
DP2BR:					
Code OB:	0				
Code OB Description:	Overburden				
Open Hole:					
Date Completed:	12-DEC-59				
Remarks:					
Zone:	17				
East 83:	638900.6				
North 83:	4895810				
UTMRC:	5				
UTMRC Description:	margin of error : 100 m - 300 m				
Location Method:	p5				
Org CS:					
Elevation:	243.57				
Elevrc:					
Elevrc Description:					
Location Source Date:					
Source Revision Comment:					
Improvement Location Source:					
Improvement Location Method:					
Supplier Comment:					
Spatial Status:					
--	--				
Overburden and Bedrock Materials Interval					

Map Key	Number of Records	Direction/ Distance (m)	Elevation (m)	Site	DB
--	--				
Formation ID:		931948766			
Layer:		1			
General Color:		BLUE			
Most Common Material:		CLAY			
Other Materials:		STONES			
Other Materials:					
Formation Top Depth:		0			
Formation End Depth:		28			
Formation End Depth UOM:		ft			
--	--				
Method of Construction & Well Use					
--	--				
Method Construction ID:		964602402			
Method Construction Code:		6			
Method Construction:		Boring			
Other Method Construction:					
--	--				
Pipe Information					
--	--				
Pipe ID:		10842337			
Casing Number:		1			
Comment:					
Alt Name:					
--	--				
Construction Record - Casing					
--	--				
Casing ID:		930485839			
Layer:		1			
Open Hole or Material:		CONCRETE			
Depth From:					
Depth To:		28			
Casing Diameter:		36			
Casing Diameter UOM:		inch			
Casing Depth UOM:		ft			
--	--				
Well Yield Testing					
--	--				
Pump Test ID:		994602402			
Pump Set At:					
Static Level:		6			
Final Level After Pumping:					
Recommended Pump Depth:					
Pumping Rate:		4			
Flowing Rate:					
Recommended Pump Rate:		4			
Levels UOM:		ft			
Rate UOM:		GPM			
Water State After Test Code:		1			
Water State After Test:		CLEAR			
Pumping Test Method:		1			
Pumping Duration HR:					
Pumping Duration MIN:					
Flowing:		N			
--	--				
Water Details					
--	--				
Water ID:		933764677			
Layer:		1			
Kind Code:		1			
Kind:		FRESH			
Water Found Depth:		28			
Water Found Depth UOM:		ft			
--	--				
--	--				

Map Key	Number of Records	Direction/ Distance (m)	Elevation (m)	Site	DB
51	1 of 1	WSW/87.4	251.0	lot 25 con 2 ON	WWIS
Well ID:	4604740			Lot:	025
Construction Date:				Concession:	02
Primary Water Use:	Domestic			Concession Name:	CON
Sec. Water Use:				Easting NAD83:	
Final Well Status:	Water Supply			Northing NAD83:	
Specific Capacity:				Zone:	
Municipality:	UXBRIDGE TOWNSHIP (SCOTT)			UTM Reliability:	
County:	DURHAM				
Bore Hole Information					
--	--				
Bore Hole ID:	10296070				
DP2BR:					
Code OB:	0				
Code OB Description:	Overburden				
Open Hole:					
Date Completed:	21-MAY-71				
Remarks:					
Zone:	17				
East 83:	638664.6				
North 83:	4895458				
UTMRC:	4				
UTMRC Description:	margin of error : 30 m - 100 m				
Location Method:	p4				
Org CS:					
Elevation:	250.5				
Elevrc:					
Elevrc Description:					
Location Source Date:					
Source Revision Comment:					
Improvement Location Source:					
Improvement Location Method:					
Supplier Comment:					
Spatial Status:					
--	--				
Overburden and Bedrock					
Materials Interval					
--	--				
Formation ID:	931957985				
Layer:	1				
General Color:	GREY				
Most Common Material:	CLAY				
Other Materials:	STONES				
Other Materials:					
Formation Top Depth:	0				
Formation End Depth:	3				
Formation End Depth UOM:	ft				
--	--				
Formation ID:	931957986				
Layer:	2				
General Color:	BLACK				
Most Common Material:	TOPSOIL				
Other Materials:					
Other Materials:					
Formation Top Depth:	3				
Formation End Depth:	4				
Formation End Depth UOM:	ft				
--	--				
Formation ID:	931957987				
Layer:	3				
General Color:	RED				

Map Key	Number of Records	Direction/ Distance (m)	Elevation (m)	Site	DB
Most Common Material:		MEDIUM SAND			
Other Materials:		CLAY			
Other Materials:		SILT			
Formation Top Depth:		4			
Formation End Depth:		8			
Formation End Depth UOM:		ft			
--		--			
Formation ID:		931957988			
Layer:		4			
General Color:		GREY			
Most Common Material:		CLAY			
Other Materials:		STONES			
Other Materials:					
Formation Top Depth:		8			
Formation End Depth:		56			
Formation End Depth UOM:		ft			
--		--			
Formation ID:		931957989			
Layer:		5			
General Color:		GREY			
Most Common Material:		SILT			
Other Materials:					
Other Materials:					
Formation Top Depth:		56			
Formation End Depth:		59			
Formation End Depth UOM:		ft			
--		--			
Formation ID:		931957990			
Layer:		6			
General Color:		GREY			
Most Common Material:		CLAY			
Other Materials:		STONES			
Other Materials:					
Formation Top Depth:		59			
Formation End Depth:		72			
Formation End Depth UOM:		ft			
--		--			
Formation ID:		931957991			
Layer:		7			
General Color:		BLUE			
Most Common Material:		CLAY			
Other Materials:					
Other Materials:					
Formation Top Depth:		72			
Formation End Depth:		82			
Formation End Depth UOM:		ft			
--		--			
Formation ID:		931957992			
Layer:		8			
General Color:		GREY			
Most Common Material:		GRAVEL			
Other Materials:					
Other Materials:					
Formation Top Depth:		82			
Formation End Depth:		91			
Formation End Depth UOM:		ft			
--		--			
Method of Construction & Well Use					
--		--			
Method Construction ID:		964604740			
Method Construction Code:		2			
Method Construction:		Rotary (Convent.)			
Other Method Construction:					
--		--			
Pipe Information					

<i>Map Key</i>	<i>Number of Records</i>	<i>Direction/ Distance (m)</i>	<i>Elevation (m)</i>	<i>Site</i>	<i>DB</i>
--	--	--	--	--	--
Pipe ID:		10844640			
Casing Number:		1			
Comment:					
Alt Name:					
--	--	--	--	--	--
Construction Record - Casing					
--	--	--	--	--	--
Casing ID:		930488397			
Layer:		1			
Open Hole or Material:		STEEL			
Depth From:					
Depth To:		91			
Casing Diameter:		6			
Casing Diameter UOM:		inch			
Casing Depth UOM:		ft			
--	--	--	--	--	--
Well Yield Testing					
--	--	--	--	--	--
Pump Test ID:		994604740			
Pump Set At:					
Static Level:		-2			
Final Level After Pumping:		2			
Recommended Pump Depth:		20			
Pumping Rate:		25			
Flowing Rate:					
Recommended Pump Rate:		4			
Levels UOM:		ft			
Rate UOM:		GPM			
Water State After Test Code:		1			
Water State After Test:		CLEAR			
Pumping Test Method:		1			
Pumping Duration HR:		1			
Pumping Duration MIN:		30			
Flowing:		Y			
--	--	--	--	--	--
Draw Down & Recovery					
--	--	--	--	--	--
Pump Test Detail ID:		934251547			
Pump Test ID:		994604740			
Test Type:		Draw Down			
Test Duration:		15			
Test Level:		2			
Test Level UOM:		ft			
--	--	--	--	--	--
Pump Test Detail ID:		934524787			
Pump Test ID:		994604740			
Test Type:		Draw Down			
Test Duration:		30			
Test Level:		2			
Test Level UOM:		ft			
--	--	--	--	--	--
Pump Test Detail ID:		934771532			
Pump Test ID:		994604740			
Test Type:		Draw Down			
Test Duration:		45			
Test Level:		2			
Test Level UOM:		ft			
--	--	--	--	--	--
Pump Test Detail ID:		935040261			
Pump Test ID:		994604740			
Test Type:		Draw Down			
Test Duration:		60			
Test Level:		2			
Test Level UOM:		ft			
--	--	--	--	--	--

Map Key	Number of Records	Direction/ Distance (m)	Elevation (m)	Site	DB
--	--	--	--	--	--
Water Details					
--	--	--	--	--	--
Water ID:		933767069			
Layer:		1			
Kind Code:		1			
Kind:		FRESH			
Water Found Depth:		82			
Water Found Depth UOM:		ft			
--	--	--	--	--	--
--	--	--	--	--	--
52	1 of 1	W/92.9	249.0	lot 25 con 3 ON	WWIS
Well ID:	4603807			Lot: 025	
Construction Date:				Concession: 03	
Primary Water Use:	Domestic			Concession Name: CON	
Sec. Water Use:				Easting NAD83:	
Final Well Status:	Water Supply			Northing NAD83:	
Specific Capacity:				Zone:	
Municipality:	UXBRIDGE TOWNSHIP (SCOTT)			UTM Reliability:	
County:	DURHAM				
Bore Hole Information					
--	--	--	--	--	--
Bore Hole ID:	10295157				
DP2BR:					
Code OB:	o				
Code OB Description:	Overburden				
Open Hole:					
Date Completed:	22-NOV-68				
Remarks:					
Zone:	17				
East 83:	638714.6				
North 83:	4895593				
UTMRC:	4				
UTMRC Description:	margin of error : 30 m - 100 m				
Location Method:	p4				
Org CS:					
Elevation:	249.09				
Elevrc:					
Elevrc Description:					
Location Source Date:					
Source Revision Comment:					
Improvement Location Source:					
Improvement Location Method:					
Supplier Comment:					
Spatial Status:					
--	--	--	--	--	--
Overburden and Bedrock Materials Interval					
--	--	--	--	--	--
Formation ID:	931954199				
Layer:	1				
General Color:					
Most Common Material:	TOPSOIL				
Other Materials:					
Other Materials:					
Formation Top Depth:	0				
Formation End Depth:	1				
Formation End Depth UOM:	ft				
--	--	--	--	--	--
Formation ID:	931954200				
Layer:	2				

Map Key	Number of Records	Direction/ Distance (m)	Elevation (m)	Site	DB
General Color:					
Most Common Material:		MEDIUM SAND			
Other Materials:					
Other Materials:					
Formation Top Depth:	1				
Formation End Depth:	8				
Formation End Depth UOM:	ft				
--	--				
Formation ID:	931954201				
Layer:	3				
General Color:					
Most Common Material:		COARSE SAND			
Other Materials:					
Other Materials:					
Formation Top Depth:	8				
Formation End Depth:	15				
Formation End Depth UOM:	ft				
--	--				
Formation ID:	931954202				
Layer:	4				
General Color:					
Most Common Material:		GREY CLAY			
Other Materials:					
Other Materials:					
Formation Top Depth:	15				
Formation End Depth:	21				
Formation End Depth UOM:	ft				
--	--				
Method of Construction & Well Use					
Method Construction ID:					
Method Construction Code:	964603807				
Method Construction:	6				
Other Method Construction:	Boring				
--	--				
Pipe Information					
Pipe ID:					
Casing Number:	10843727				
Comment:	1				
Alt Name:					
--	--				
Construction Record - Casing					
Casing ID:					
Layer:	930487353				
Open Hole or Material:	1				
Depth From:	CONCRETE				
Depth To:	21				
Casing Diameter:	30				
Casing Diameter UOM:	inch				
Casing Depth UOM:	ft				
--	--				
Well Yield Testing					
Pump Test ID:					
Pump Set At:	994603807				
Static Level:	8				
Final Level After Pumping:	19				
Recommended Pump Depth:	19				
Pumping Rate:	5				
Flowing Rate:					
Recommended Pump Rate:	5				
Levels UOM:	ft				
Rate UOM:	GPM				

Map Key	Number of Records	Direction/ Distance (m)	Elevation (m)	Site	DB
Water State After Test Code:	1				
Water State After Test:	CLEAR				
Pumping Test Method:	1				
Pumping Duration HR:					
Pumping Duration MIN:					
Flowing:	N				
--	--				
Water Details					
--	--				
Water ID:	933766084				
Layer:	1				
Kind Code:	1				
Kind:	FRESH				
Water Found Depth:	8				
Water Found Depth UOM:	ft				
--	--				
--	--				
53	1 of 1	SW/97.4	254.1	lot 24 con 2 ON	WWIS
Well ID:	1913467			Lot:	024
Construction Date:				Concession:	02
Primary Water Use:	Domestic			Concession Name:	CON
Sec. Water Use:				Easting NAD83:	
Final Well Status:	Water Supply			Northing NAD83:	
Specific Capacity:				Zone:	
Municipality:	UXBRIDGE TOWNSHIP (SCOTT)			UTM Reliability:	
County:	DURHAM				
Bore Hole Information					
--	--				
Bore Hole ID:	10082058				
DP2BR:					
Code OB:	0				
Code OB Description:	Overburden				
Open Hole:					
Date Completed:	06-OCT-97				
Remarks:					
Zone:	17				
East 83:	638739				
North 83:	4895266				
UTMRC:	4				
UTMRC Description:	margin of error : 30 m - 100 m				
Location Method:	gps				
Org CS:					
Elevation:	253.78				
Elevrc:					
Elevrc Description:					
Location Source Date:					
Source Revision Comment:					
Improvement Location Source:					
Improvement Location Method:					
Supplier Comment:					
Spatial Status:					
--	--				
Overburden and Bedrock Materials Interval					
--	--				
Formation ID:	931193240				
Layer:	1				
General Color:	BROWN				
Most Common Material:	SAND				
Other Materials:	GRAVEL				
Other Materials:	LOOSE				

<i>Map Key</i>	<i>Number of Records</i>	<i>Direction/ Distance (m)</i>	<i>Elevation (m)</i>	<i>Site</i>	<i>DB</i>
<i>Formation Top Depth:</i>		0			
<i>Formation End Depth:</i>		17			
<i>Formation End Depth UOM:</i>		ft			
--		--			
<i>Formation ID:</i>		931193241			
<i>Layer:</i>		2			
<i>General Color:</i>		BROWN			
<i>Most Common Material:</i>		CLAY			
<i>Other Materials:</i>		SAND			
<i>Other Materials:</i>		PACKED			
<i>Formation Top Depth:</i>		17			
<i>Formation End Depth:</i>		57			
<i>Formation End Depth UOM:</i>		ft			
--		--			
<i>Formation ID:</i>		931193242			
<i>Layer:</i>		3			
<i>General Color:</i>		BROWN			
<i>Most Common Material:</i>		GRAVEL			
<i>Other Materials:</i>		SAND			
<i>Other Materials:</i>		FINE-GRAINED			
<i>Formation Top Depth:</i>		57			
<i>Formation End Depth:</i>		67			
<i>Formation End Depth UOM:</i>		ft			
--		--			
<i>Annular Space/Abandonment Sealing Record</i>					
--		--			
<i>Plug ID:</i>		933123987			
<i>Layer:</i>		1			
<i>Plug From:</i>		61			
<i>Plug To:</i>		64			
<i>Plug Depth UOM:</i>		ft			
--		--			
<i>Plug ID:</i>		933123988			
<i>Layer:</i>		3			
<i>Plug From:</i>		0			
<i>Plug To:</i>		10			
<i>Plug Depth UOM:</i>		ft			
--		--			
<i>Method of Construction & Well Use</i>					
--		--			
<i>Method Construction ID:</i>		961913467			
<i>Method Construction Code:</i>		4			
<i>Method Construction:</i>		Rotary (Air)			
<i>Other Method Construction:</i>					
--		--			
<i>Pipe Information</i>					
--		--			
<i>Pipe ID:</i>		10630628			
<i>Casing Number:</i>		1			
<i>Comment:</i>					
<i>Alt Name:</i>					
--		--			
<i>Construction Record - Casing</i>					
--		--			
<i>Casing ID:</i>		930140038			
<i>Layer:</i>		1			
<i>Open Hole or Material:</i>		STEEL			
<i>Depth From:</i>					
<i>Depth To:</i>		64			
<i>Casing Diameter:</i>		6			
<i>Casing Diameter UOM:</i>		inch			
<i>Casing Depth UOM:</i>		ft			
--		--			
--		--			

Map Key	Number of Records	Direction/ Distance (m)	Elevation (m)	Site	DB
Construction Record - Screen					
--	--	--	--	--	--
Screen ID:		933333644			
Layer:		1			
Slot:		008			
Screen Top Depth:		64			
Screen End Depth:		67			
Screen Material:					
Screen Depth UOM:		ft			
Screen Diameter UOM:		inch			
Screen Diameter:		6			
--	--	--	--	--	--
Well Yield Testing					
--	--	--	--	--	--
Pump Test ID:		991913467			
Pump Set At:					
Static Level:		20			
Final Level After Pumping:		60			
Recommended Pump Depth:		58			
Pumping Rate:		8			
Flowing Rate:					
Recommended Pump Rate:		6			
Levels UOM:		ft			
Rate UOM:		GPM			
Water State After Test Code:		1			
Water State After Test:		CLEAR			
Pumping Test Method:		1			
Pumping Duration HR:		1			
Pumping Duration MIN:		0			
Flowing:		N			
--	--	--	--	--	--
Draw Down & Recovery					
--	--	--	--	--	--
Pump Test Detail ID:		934934751			
Pump Test ID:		991913467			
Test Type:		Draw Down			
Test Duration:		60			
Test Level:		60			
Test Level UOM:		ft			
--	--	--	--	--	--
--	--	--	--	--	--
Water Details					
--	--	--	--	--	--
Water ID:		933523927			
Layer:		1			
Kind Code:		1			
Kind:		FRESH			
Water Found Depth:		67			
Water Found Depth UOM:		ft			
--	--	--	--	--	--
--	--	--	--	--	--

54	1 of 1	W/99.7	246.0	lot 25 con 3 ON	WWIS
--------------------	--------	--------	-------	--------------------	------

Well ID:	4605531	Lot:	025
Construction Date:		Concession:	03
Primary Water Use:	Domestic	Concession Name:	CON
Sec. Water Use:		Easting NAD83:	
Final Well Status:	Water Supply	Northing NAD83:	
Specific Capacity:		Zone:	
Municipality:	UXBRIDGE TOWNSHIP (SCOTT)	UTM Reliability:	
County:	DURHAM		

Bore Hole Information

Map Key	Number of Records	Direction/ Distance (m)	Elevation (m)	Site	DB
--	--	--	--	--	--
Bore Hole ID:		10296847			
DP2BR:					
Code OB:		0			
Code OB Description:		Overburden			
Open Hole:					
Date Completed:		28-AUG-73			
Remarks:					
Zone:		17			
East 83:		638685.6			
North 83:		4895653			
UTMRC:		4			
UTMRC Description:		margin of error : 30 m - 100 m			
Location Method:		p4			
Org CS:					
Elevation:		245.79			
Elevrc:					
Elevrc Description:					
Location Source Date:					
Source Revision Comment:					
Improvement Location Source:					
Improvement Location Method:					
Supplier Comment:					
Spatial Status:					
--	--	--	--	--	--
Overburden and Bedrock Materials Interval					
--	--	--	--	--	--
Formation ID:		931961203			
Layer:		1			
General Color:		BROWN			
Most Common Material:		CLAY			
Other Materials:		STONES			
Other Materials:					
Formation Top Depth:		0			
Formation End Depth:		18			
Formation End Depth UOM:		ft			
--	--	--	--	--	--
Formation ID:		931961204			
Layer:		2			
General Color:		GREY			
Most Common Material:		CLAY			
Other Materials:		STONES			
Other Materials:		BOULDERS			
Formation Top Depth:		18			
Formation End Depth:		102			
Formation End Depth UOM:		ft			
--	--	--	--	--	--
Formation ID:		931961205			
Layer:		3			
General Color:		GREY			
Most Common Material:		SAND			
Other Materials:		GRAVEL			
Other Materials:					
Formation Top Depth:		102			
Formation End Depth:		113			
Formation End Depth UOM:		ft			
--	--	--	--	--	--
Method of Construction & Well Use					
--	--	--	--	--	--
Method Construction ID:		964605531			
Method Construction Code:		2			
Method Construction:		Rotary (Convent.)			
Other Method Construction:					
--	--	--	--	--	--

<i>Map Key</i>	<i>Number of Records</i>	<i>Direction/ Distance (m)</i>	<i>Elevation (m)</i>	<i>Site</i>	<i>DB</i>
Pipe Information					
--	--	--	--	--	--
Pipe ID:		10845417			
Casing Number:		1			
Comment:					
Alt Name:					
--	--	--	--	--	--
Construction Record - Casing					
--	--	--	--	--	--
Casing ID:		930489319			
Layer:		1			
Open Hole or Material:		STEEL			
Depth From:					
Depth To:		114			
Casing Diameter:		5			
Casing Diameter UOM:		inch			
Casing Depth UOM:		ft			
--	--	--	--	--	--
Well Yield Testing					
--	--	--	--	--	--
Pump Test ID:		994605531			
Pump Set At:					
Static Level:		18			
Final Level After Pumping:		32			
Recommended Pump Depth:		50			
Pumping Rate:		10			
Flowing Rate:					
Recommended Pump Rate:		8			
Levels UOM:		ft			
Rate UOM:		GPM			
Water State After Test Code:		1			
Water State After Test:		CLEAR			
Pumping Test Method:		1			
Pumping Duration HR:		2			
Pumping Duration MIN:		0			
Flowing:		N			
--	--	--	--	--	--
Draw Down & Recovery					
--	--	--	--	--	--
Pump Test Detail ID:		934244958			
Pump Test ID:		994605531			
Test Type:		Draw Down			
Test Duration:		15			
Test Level:		28			
Test Level UOM:		ft			
--	--	--	--	--	--
Pump Test Detail ID:		934518759			
Pump Test ID:		994605531			
Test Type:		Draw Down			
Test Duration:		30			
Test Level:		32			
Test Level UOM:		ft			
--	--	--	--	--	--
Pump Test Detail ID:		934774263			
Pump Test ID:		994605531			
Test Type:		Draw Down			
Test Duration:		45			
Test Level:		32			
Test Level UOM:		ft			
--	--	--	--	--	--
Pump Test Detail ID:		935034238			
Pump Test ID:		994605531			
Test Type:		Draw Down			
Test Duration:		60			
Test Level:		32			
Test Level UOM:		ft			

Map Key	Number of Records	Direction/ Distance (m)	Elevation (m)	Site	DB
--	--	--	--	--	--
Water Details					
--	--	--	--	--	--
Water ID:		933767918			
Layer:		1			
Kind Code:		1			
Kind:		FRESH			
Water Found Depth:		113			
Water Found Depth UOM:		ft			
--	--	--	--	--	--
--	--	--	--	--	--
55	1 of 1	W/109.3	250.0	lot 25 con 2 ON	WWIS
Well ID:	1905165			Lot:	025
Construction Date:				Concession:	02
Primary Water Use:	Domestic			Concession Name:	CON
Sec. Water Use:				Easting NAD83:	
Final Well Status:	Water Supply			Northing NAD83:	
Specific Capacity:				Zone:	
Municipality:	UXBRIDGE TOWNSHIP (SCOTT)			UTM Reliability:	
County:	DURHAM				
Bore Hole Information					
--	--	--	--	--	--
Bore Hole ID:	10074015				
DP2BR:					
Code OB:	0				
Code OB Description:	Overburden				
Open Hole:					
Date Completed:	27-OCT-78				
Remarks:					
Zone:	17				
East 83:	638664.6				
North 83:	4895523				
UTMRC:	5				
UTMRC Description:	margin of error : 100 m - 300 m				
Location Method:	p5				
Org CS:					
Elevation:	249.99				
Elevrc:					
Elevrc Description:					
Location Source Date:					
Source Revision Comment:					
Improvement Location Source:					
Improvement Location Method:					
Supplier Comment:					
Spatial Status:					
--	--	--	--	--	--
Overburden and Bedrock Materials Interval					
--	--	--	--	--	--
Formation ID:	931155847				
Layer:	1				
General Color:	BROWN				
Most Common Material:	GRAVEL				
Other Materials:	FILL				
Other Materials:					
Formation Top Depth:	0				
Formation End Depth:	4				
Formation End Depth UOM:	ft				
--	--	--	--	--	--
Formation ID:	931155848				

Map Key	Number of Records	Direction/ Distance (m)	Elevation (m)	Site	DB
Layer:		2			
General Color:		BROWN			
Most Common Material:		CLAY			
Other Materials:		SAND			
Other Materials:		PACKED			
Formation Top Depth:		4			
Formation End Depth:		18			
Formation End Depth UOM:		ft			
--		--			
Formation ID:		931155849			
Layer:		3			
General Color:		BLUE			
Most Common Material:		CLAY			
Other Materials:		STONES			
Other Materials:		HARD			
Formation Top Depth:		18			
Formation End Depth:		62			
Formation End Depth UOM:		ft			
--		--			
Formation ID:		931155850			
Layer:		4			
General Color:		GREY			
Most Common Material:		CLAY			
Other Materials:		STONES			
Other Materials:		HARD			
Formation Top Depth:		62			
Formation End Depth:		83			
Formation End Depth UOM:		ft			
--		--			
Formation ID:		931155851			
Layer:		5			
General Color:		GREY			
Most Common Material:		GRAVEL			
Other Materials:		POROUS			
Other Materials:					
Formation Top Depth:		83			
Formation End Depth:		91			
Formation End Depth UOM:		ft			
--		--			
Method of Construction & Well Use					
--		--			
Method Construction ID:		961905165			
Method Construction Code:		2			
Method Construction:		Rotary (Convent.)			
Other Method Construction:					
--		--			
Pipe Information					
--		--			
Pipe ID:		10622585			
Casing Number:		1			
Comment:					
Alt Name:					
--		--			
Construction Record - Casing					
--		--			
Casing ID:		930131718			
Layer:		1			
Open Hole or Material:		STEEL			
Depth From:					
Depth To:		91			
Casing Diameter:		5			
Casing Diameter UOM:		inch			
Casing Depth UOM:		ft			
--		--			
Well Yield Testing					

Map Key	Number of Records	Direction/ Distance (m)	Elevation (m)	Site	DB
--	--	--	--	--	--
Pump Test ID:		991905165			
Pump Set At:					
Static Level:	2				
Final Level After Pumping:	10				
Recommended Pump Depth:	20				
Pumping Rate:	14				
Flowing Rate:					
Recommended Pump Rate:	8				
Levels UOM:	ft				
Rate UOM:	GPM				
Water State After Test Code:	1				
Water State After Test:	CLEAR				
Pumping Test Method:	1				
Pumping Duration HR:	1				
Pumping Duration MIN:	30				
Flowing:	N				
--	--	--	--	--	--
Draw Down & Recovery					
--	--	--	--	--	--
Pump Test Detail ID:		934125915			
Pump Test ID:		991905165			
Test Type:		Draw Down			
Test Duration:	15				
Test Level:	10				
Test Level UOM:	ft				
--	--	--	--	--	--
Pump Test Detail ID:		934928206			
Pump Test ID:		991905165			
Test Type:		Draw Down			
Test Duration:	60				
Test Level:	10				
Test Level UOM:	ft				
--	--	--	--	--	--
Water Details					
--	--	--	--	--	--
Water ID:		933515700			
Layer:	1				
Kind Code:	1				
Kind:	FRESH				
Water Found Depth:	91				
Water Found Depth UOM:	ft				
--	--	--	--	--	--
--	--	--	--	--	--

[56](#)

1 of 1

NNW/112.0

238.3

lot 26 con 3
ON

WWIS

Well ID:	4603790	Lot:	026
Construction Date:		Concession:	03
Primary Water Use:	Domestic	Concession Name:	CON
Sec. Water Use:		Easting NAD83:	
Final Well Status:	Water Supply	Northing NAD83:	
Specific Capacity:		Zone:	
Municipality:	UXBRIDGE TOWNSHIP (SCOTT)	UTM Reliability:	
County:	DURHAM		

Bore Hole Information

--	--
Bore Hole ID:	10295140
DP2BR:	
Code OB:	o
Code OB Description:	Overburden
Open Hole:	

Map Key	Number of Records	Direction/ Distance (m)	Elevation (m)	Site	DB
Date Completed:		28-JUN-68			
Remarks:					
Zone:		17			
East 83:		639014.6			
North 83:		4895903			
UTMRC:		4			
UTMRC Description:		margin of error : 30 m - 100 m			
Location Method:		p4			
Org CS:					
Elevation:		238.74			
Elevrc:					
Elevrc Description:					
Location Source Date:					
Source Revision Comment:					
Improvement Location Source:					
Improvement Location Method:					
Supplier Comment:					
Spatial Status:					
--		--			
Overburden and Bedrock Materials Interval					
--		--			
Formation ID:		931954138			
Layer:		1			
General Color:					
Most Common Material:		TOPSOIL			
Other Materials:					
Other Materials:					
Formation Top Depth:		0			
Formation End Depth:		1			
Formation End Depth UOM:		ft			
--		--			
Formation ID:		931954139			
Layer:		2			
General Color:		BROWN			
Most Common Material:		CLAY			
Other Materials:					
Other Materials:					
Formation Top Depth:		1			
Formation End Depth:		17			
Formation End Depth UOM:		ft			
--		--			
Formation ID:		931954140			
Layer:		3			
General Color:		BLUE			
Most Common Material:		CLAY			
Other Materials:		STONES			
Other Materials:					
Formation Top Depth:		17			
Formation End Depth:		36			
Formation End Depth UOM:		ft			
--		--			
Formation ID:		931954141			
Layer:		4			
General Color:					
Most Common Material:		GRAVEL			
Other Materials:		MEDIUM SAND			
Other Materials:					
Formation Top Depth:		36			
Formation End Depth:		40			
Formation End Depth UOM:		ft			
--		--			
Method of Construction & Well Use					
--		--			
Method Construction ID:		964603790			

Map Key	Number of Records	Direction/ Distance (m)	Elevation (m)	Site	DB
Method Construction Code:	6				
Method Construction:	Boring				
Other Method Construction:	--				
Pipe Information	--				
Pipe ID:	10843710				
Casing Number:	1				
Comment:					
Alt Name:	--				
Construction Record - Casing	--				
Casing ID:	930487335				
Layer:	1				
Open Hole or Material:	CONCRETE				
Depth From:					
Depth To:	40				
Casing Diameter:	30				
Casing Diameter UOM:	inch				
Casing Depth UOM:	ft				
Well Yield Testing	--				
Pump Test ID:	994603790				
Pump Set At:					
Static Level:	8				
Final Level After Pumping:					
Recommended Pump Depth:	38				
Pumping Rate:					
Flowing Rate:					
Recommended Pump Rate:	2				
Levels UOM:	ft				
Rate UOM:	GPM				
Water State After Test Code:	1				
Water State After Test:	CLEAR				
Pumping Test Method:					
Pumping Duration HR:					
Pumping Duration MIN:					
Flowing:	N				
Water Details	--				
Water ID:	933766067				
Layer:	1				
Kind Code:	1				
Kind:	FRESH				
Water Found Depth:	37				
Water Found Depth UOM:	ft				
--	--				
--	--				

[57](#) 1 of 1 SSW/128.0 250.3 lot 24 con 3 ON [WWIS](#)

Well ID:	4604178	Lot:	024
Construction Date:		Concession:	03
Primary Water Use:	Domestic	Concession Name:	CON
Sec. Water Use:		Easting NAD83:	
Final Well Status:	Water Supply	Northing NAD83:	
Specific Capacity:		Zone:	
Municipality:	UXBRIDGE TOWNSHIP (SCOTT)	UTM Reliability:	
County:	DURHAM		

Bore Hole Information

Map Key	Number of Records	Direction/ Distance (m)	Elevation (m)	Site	DB
--	--				
Bore Hole ID:		10295520			
DP2BR:					
Code OB:		0			
Code OB Description:		Overburden			
Open Hole:					
Date Completed:		30-SEP-69			
Remarks:					
Zone:		17			
East 83:		638884.6			
North 83:		4895023			
UTMRC:		4			
UTMRC Description:		margin of error : 30 m - 100 m			
Location Method:		p4			
Org CS:					
Elevation:		250.35			
Elevrc:					
Elevrc Description:					
Location Source Date:					
Source Revision Comment:					
Improvement Location Source:					
Improvement Location Method:					
Supplier Comment:					
Spatial Status:					
--	--				
Overburden and Bedrock Materials Interval					
--	--				
Formation ID:		931955689			
Layer:		1			
General Color:		BROWN			
Most Common Material:		CLAY			
Other Materials:					
Other Materials:					
Formation Top Depth:		0			
Formation End Depth:		23			
Formation End Depth UOM:		ft			
--	--				
Formation ID:		931955690			
Layer:		2			
General Color:		BLUE			
Most Common Material:		QUICKSAND			
Other Materials:		SILT			
Other Materials:					
Formation Top Depth:		23			
Formation End Depth:		35			
Formation End Depth UOM:		ft			
--	--				
Formation ID:		931955691			
Layer:		3			
General Color:		BLACK			
Most Common Material:		CLAY			
Other Materials:		STONES			
Other Materials:					
Formation Top Depth:		35			
Formation End Depth:		75			
Formation End Depth UOM:		ft			
--	--				
Formation ID:		931955692			
Layer:		4			
General Color:		BLUE			
Most Common Material:		SILT			
Other Materials:					
Other Materials:					
Formation Top Depth:		75			
Formation End Depth:		77			

Map Key	Number of Records	Direction/ Distance (m)	Elevation (m)	Site	DB
Formation End Depth UOM:		ft			
--		--			
Formation ID:		931955693			
Layer:		5			
General Color:		GREY			
Most Common Material:		CLAY			
Other Materials:		STONES			
Other Materials:					
Formation Top Depth:		77			
Formation End Depth:		135			
Formation End Depth UOM:		ft			
--		--			
Formation ID:		931955694			
Layer:		6			
General Color:		BLACK			
Most Common Material:		MEDIUM SAND			
Other Materials:		GRAVEL			
Other Materials:					
Formation Top Depth:		135			
Formation End Depth:		140			
Formation End Depth UOM:		ft			
--		--			
Method of Construction & Well Use					
--		--			
Method Construction ID:		964604178			
Method Construction Code:		1			
Method Construction:		Cable Tool			
Other Method Construction:					
--		--			
Pipe Information					
--		--			
Pipe ID:		10844090			
Casing Number:		1			
Comment:					
Alt Name:					
--		--			
Construction Record - Casing					
--		--			
Casing ID:		930487762			
Layer:		1			
Open Hole or Material:		STEEL			
Depth From:					
Depth To:		140			
Casing Diameter:		5			
Casing Diameter UOM:		inch			
Casing Depth UOM:		ft			
--		--			
Well Yield Testing					
--		--			
Pump Test ID:		994604178			
Pump Set At:					
Static Level:		23			
Final Level After Pumping:		32			
Recommended Pump Depth:		50			
Pumping Rate:		8			
Flowing Rate:					
Recommended Pump Rate:		6			
Levels UOM:		ft			
Rate UOM:		GPM			
Water State After Test Code:		1			
Water State After Test:		CLEAR			
Pumping Test Method:		1			
Pumping Duration HR:		2			
Pumping Duration MIN:		30			
Flowing:		N			

Map Key	Number of Records	Direction/ Distance (m)	Elevation (m)	Site	DB
--	--	--	--	--	--
Draw Down & Recovery					
--	--	--	--	--	--
Pump Test Detail ID:		934249746			
Pump Test ID:		994604178			
Test Type:		Draw Down			
Test Duration:		15			
Test Level:		23			
Test Level UOM:		ft			
--	--	--	--	--	--
Pump Test Detail ID:		934523122			
Pump Test ID:		994604178			
Test Type:		Draw Down			
Test Duration:		30			
Test Level:		25			
Test Level UOM:		ft			
--	--	--	--	--	--
Pump Test Detail ID:		934778635			
Pump Test ID:		994604178			
Test Type:		Draw Down			
Test Duration:		45			
Test Level:		28			
Test Level UOM:		ft			
--	--	--	--	--	--
Pump Test Detail ID:		935038591			
Pump Test ID:		994604178			
Test Type:		Draw Down			
Test Duration:		60			
Test Level:		32			
Test Level UOM:		ft			
--	--	--	--	--	--
--	--	--	--	--	--
Water Details					
--	--	--	--	--	--
Water ID:		933766453			
Layer:		1			
Kind Code:		1			
Kind:		FRESH			
Water Found Depth:		140			
Water Found Depth UOM:		ft			
--	--	--	--	--	--
--	--	--	--	--	--

58	1 of 1	W/128.2	246.6	lot 25 con 3 ON	WWIS
--------------------	--------	---------	-------	--------------------	------

Well ID:	4606369	Lot:	025
Construction Date:		Concession:	03
Primary Water Use:	Domestic	Concession Name:	CON
Sec. Water Use:		Easting NAD83:	
Final Well Status:	Water Supply	Northing NAD83:	
Specific Capacity:		Zone:	
Municipality:	UXBRIDGE TOWNSHIP (SCOTT)	UTM Reliability:	
County:	DURHAM		

Bore Hole Information

--	--
Bore Hole ID:	10297660
DP2BR:	
Code OB:	o
Code OB Description:	Overburden
Open Hole:	
Date Completed:	06-NOV-75
Remarks:	
Zone:	17

Map Key	Number of Records	Direction/ Distance (m)	Elevation (m)	Site	DB
East 83:		638664.6			
North 83:		4895623			
UTMRC:		4			
UTMRC Description:		margin of error : 30 m - 100 m			
Location Method:		p4			
Org CS:					
Elevation:		246.87			
Elevrc:					
Elevrc Description:					
Location Source Date:					
Source Revision Comment:					
Improvement Location Source:					
Improvement Location Method:					
Supplier Comment:					
Spatial Status:					
--		--			
Overburden and Bedrock Materials Interval					
--		--			
Formation ID:		931964618			
Layer:		1			
General Color:		BLACK			
Most Common Material:		TOPSOIL			
Other Materials:					
Other Materials:					
Formation Top Depth:		0			
Formation End Depth:		2			
Formation End Depth UOM:		ft			
--		--			
Formation ID:		931964619			
Layer:		2			
General Color:		BROWN			
Most Common Material:		CLAY			
Other Materials:					
Other Materials:					
Formation Top Depth:		2			
Formation End Depth:		7			
Formation End Depth UOM:		ft			
--		--			
Formation ID:		931964620			
Layer:		3			
General Color:		BLUE			
Most Common Material:		CLAY			
Other Materials:		GRAVEL			
Other Materials:					
Formation Top Depth:		7			
Formation End Depth:		30			
Formation End Depth UOM:		ft			
--		--			
Formation ID:		931964621			
Layer:		4			
General Color:		BLUE			
Most Common Material:		CLAY			
Other Materials:		SAND			
Other Materials:					
Formation Top Depth:		30			
Formation End Depth:		45			
Formation End Depth UOM:		ft			
--		--			
Formation ID:		931964622			
Layer:		5			
General Color:		BLUE			
Most Common Material:		GRAVEL			
Other Materials:		CLAY			
Other Materials:					
Formation Top Depth:		45			

Map Key	Number of Records	Direction/ Distance (m)	Elevation (m)	Site	DB
Formation End Depth:		76			
Formation End Depth UOM:		ft			
--		--			
Formation ID:		931964623			
Layer:		6			
General Color:		GREY			
Most Common Material:		GRAVEL			
Other Materials:					
Other Materials:					
Formation Top Depth:		76			
Formation End Depth:		78			
Formation End Depth UOM:		ft			
--		--			
Method of Construction & Well Use					
--		--			
Method Construction ID:		964606369			
Method Construction Code:		1			
Method Construction:		Cable Tool			
Other Method Construction:					
--		--			
Pipe Information					
--		--			
Pipe ID:		10846230			
Casing Number:		1			
Comment:					
Alt Name:					
--		--			
Construction Record - Casing					
--		--			
Casing ID:		930490293			
Layer:		1			
Open Hole or Material:		STEEL			
Depth From:					
Depth To:		75			
Casing Diameter:		6			
Casing Diameter UOM:		inch			
Casing Depth UOM:		ft			
--		--			
--		--			
Construction Record - Screen					
--		--			
Screen ID:		933356674			
Layer:		1			
Slot:		025			
Screen Top Depth:		75			
Screen End Depth:		78			
Screen Material:					
Screen Depth UOM:		ft			
Screen Diameter UOM:		inch			
Screen Diameter:		6			
--		--			
Well Yield Testing					
--		--			
Pump Test ID:		994606369			
Pump Set At:					
Static Level:		0			
Final Level After Pumping:		30			
Recommended Pump Depth:		30			
Pumping Rate:		20			
Flowing Rate:		1			
Recommended Pump Rate:		20			
Levels UOM:		ft			
Rate UOM:		GPM			
Water State After Test Code:		1			
Water State After Test:		CLEAR			

Map Key	Number of Records	Direction/ Distance (m)	Elevation (m)	Site	DB
Pumping Test Method:	2				
Pumping Duration HR:	1				
Pumping Duration MIN:	0				
Flowing:	Y				
--	--				
Draw Down & Recovery					
--	--				
Pump Test Detail ID:	934248227				
Pump Test ID:	994606369				
Test Type:	Draw Down				
Test Duration:	15				
Test Level:	20				
Test Level UOM:	ft				
--	--				
Pump Test Detail ID:	934520969				
Pump Test ID:	994606369				
Test Type:	Draw Down				
Test Duration:	30				
Test Level:	20				
Test Level UOM:	ft				
--	--				
Pump Test Detail ID:	934776454				
Pump Test ID:	994606369				
Test Type:	Draw Down				
Test Duration:	45				
Test Level:	20				
Test Level UOM:	ft				
--	--				
Pump Test Detail ID:	935037005				
Pump Test ID:	994606369				
Test Type:	Draw Down				
Test Duration:	60				
Test Level:	20				
Test Level UOM:	ft				
--	--				
--	--				
Water Details					
--	--				
Water ID:	933768759				
Layer:	1				
Kind Code:	1				
Kind:	FRESH				
Water Found Depth:	76				
Water Found Depth UOM:	ft				
--	--				
--	--				

[59](#) 1 of 1 W/130.5 244.7 lot 25 con 3 ON WWIS

Well ID:	1908084	Lot:	025
Construction Date:		Concession:	03
Primary Water Use:	Domestic	Concession Name:	CON
Sec. Water Use:		Easting NAD83:	
Final Well Status:	Water Supply	Northing NAD83:	
Specific Capacity:		Zone:	
Municipality:	UXBRIDGE TOWNSHIP (SCOTT)	UTM Reliability:	
County:	DURHAM		

Bore Hole Information

--

Bore Hole ID: 10076718

DP2BR:

Code OB: o

Code OB Description: Overburden

Map Key	Number of Records	Direction/ Distance (m)	Elevation (m)	Site	DB
Open Hole:					
Date Completed:		19-DEC-86			
Remarks:					
Zone:		17			
East 83:		638653.6			
North 83:		4895678			
UTMRC:		5			
UTMRC Description:		margin of error : 100 m - 300 m			
Location Method:		wwr			
Org CS:					
Elevation:		244.76			
Elevrc:					
Elevrc Description:					
Location Source Date:					
Source Revision Comment:					
Improvement Location Source:					
Improvement Location Method:					
Supplier Comment:					
Spatial Status:					
--		--			
Overburden and Bedrock Materials Interval					
--		--			
Formation ID:		931168444			
Layer:		1			
General Color:		BROWN			
Most Common Material:		SAND			
Other Materials:					
Other Materials:					
Formation Top Depth:		0			
Formation End Depth:		12			
Formation End Depth UOM:		ft			
--		--			
Formation ID:		931168445			
Layer:		2			
General Color:		GREY			
Most Common Material:		CLAY			
Other Materials:					
Other Materials:					
Formation Top Depth:		12			
Formation End Depth:		25			
Formation End Depth UOM:		ft			
--		--			
Formation ID:		931168446			
Layer:		3			
General Color:		GREY			
Most Common Material:		CLAY			
Other Materials:		BOULDERS			
Other Materials:					
Formation Top Depth:		25			
Formation End Depth:		62			
Formation End Depth UOM:		ft			
--		--			
Formation ID:		931168447			
Layer:		4			
General Color:		BROWN			
Most Common Material:		GRAVEL			
Other Materials:		SAND			
Other Materials:		CLAY			
Formation Top Depth:		62			
Formation End Depth:		74			
Formation End Depth UOM:		ft			
--		--			
Formation ID:		931168448			
Layer:		5			
General Color:		GREY			

Map Key	Number of Records	Direction/ Distance (m)	Elevation (m)	Site	DB
Most Common Material:		GRAVEL			
Other Materials:		CLEAN			
Other Materials:					
Formation Top Depth:		74			
Formation End Depth:		83			
Formation End Depth UOM:		ft			
--		--			
Method of Construction & Well Use					
--		--			
Method Construction ID:		961908084			
Method Construction Code:		1			
Method Construction:		Cable Tool			
Other Method Construction:					
--		--			
Pipe Information					
--		--			
Pipe ID:		10625288			
Casing Number:		1			
Comment:					
Alt Name:					
--		--			
Construction Record - Casing					
--		--			
Casing ID:		930134582			
Layer:		1			
Open Hole or Material:		STEEL			
Depth From:					
Depth To:		80			
Casing Diameter:		6			
Casing Diameter UOM:		inch			
Casing Depth UOM:		ft			
--		--			
--		--			
Construction Record - Screen					
--		--			
Screen ID:		933330948			
Layer:		1			
Slot:		025			
Screen Top Depth:		80			
Screen End Depth:		83			
Screen Material:					
Screen Depth UOM:		ft			
Screen Diameter UOM:		inch			
Screen Diameter:		6			
--		--			
Well Yield Testing					
--		--			
Pump Test ID:		991908084			
Pump Set At:					
Static Level:					
Final Level After Pumping:		18			
Recommended Pump Depth:		15			
Pumping Rate:		15			
Flowing Rate:		2			
Recommended Pump Rate:		10			
Levels UOM:		ft			
Rate UOM:		GPM			
Water State After Test Code:		1			
Water State After Test:		CLEAR			
Pumping Test Method:		2			
Pumping Duration HR:		1			
Pumping Duration MIN:		15			
Flowing:		Y			
--		--			
Draw Down & Recovery					

Map Key	Number of Records	Direction/ Distance (m)	Elevation (m)	Site	DB
--	--	--	--	--	--
Pump Test Detail ID:		934125531			
Pump Test ID:		991908084			
Test Type:		Recovery			
Test Duration:		15			
Test Level:		0			
Test Level UOM:		ft			
--	--	--	--	--	--
Water Details					
--	--	--	--	--	--
Water ID:		933518708			
Layer:		1			
Kind Code:		1			
Kind:		FRESH			
Water Found Depth:		74			
Water Found Depth UOM:		ft			
--	--	--	--	--	--
--	--	--	--	--	--

<u>60</u>	1 of 2	W/131.2	249.9	lot 25 con 2 ZEPHYR ON	WWIS
Well ID:	7201132			Lot:	025
Construction Date:				Concession:	02
Primary Water Use:	Domestic			Concession Name:	CON
Sec. Water Use:				Easting NAD83:	
Final Well Status:	Water Supply			Northing NAD83:	
Specific Capacity:				Zone:	
Municipality:	UXBRIDGE TOWNSHIP (SCOTT)			UTM Reliability:	
County:	DURHAM				
Bore Hole Information					
--	--	--	--	--	--
Bore Hole ID:	1004281348				
DP2BR:					
Code OB:					
Code OB Description:					
Open Hole:					
Date Completed:	20-MAR-13				
Remarks:					
Zone:	17				
East 83:	638648				
North 83:	4895551				
UTMRC:	4				
UTMRC Description:	margin of error : 30 m - 100 m				
Location Method:	wwr				
Org CS:	UTM83				
Elevation:					
Elevrc:					
Elevrc Description:					
Location Source Date:					
Source Revision Comment:					
Improvement Location Source:					
Improvement Location Method:					
Supplier Comment:					
Spatial Status:					
--	--	--	--	--	--
Overburden and Bedrock Materials Interval					
--	--	--	--	--	--
Formation ID:	1004762123				
Layer:					
General Color:					
Most Common Material:					

Map Key	Number of Records	Direction/ Distance (m)	Elevation (m)	Site	DB
Other Materials:					
Other Materials:					
Formation Top Depth:					
Formation End Depth:					
Formation End Depth UOM:		ft			
--		--			
Method of Construction & Well Use					
--		--			
Method Construction ID:		1004762129			
Method Construction Code:		2			
Method Construction:		Rotary (Convent.)			
Other Method Construction:		--			
--		--			
Pipe Information					
--		--			
Pipe ID:		1004762121			
Casing Number:		0			
Comment:					
Alt Name:					
--		--			
Construction Record - Casing					
--		--			
Casing ID:		1004762126			
Layer:		1			
Open Hole or Material:		STEEL			
Depth From:		0			
Depth To:		83			
Casing Diameter:		6.25			
Casing Diameter UOM:		inch			
Casing Depth UOM:		ft			
--		--			
--		--			
Construction Record - Screen					
--		--			
Screen ID:		1004762127			
Layer:		1			
Slot:		25			
Screen Top Depth:		83			
Screen End Depth:		86			
Screen Material:		1			
Screen Depth UOM:		ft			
Screen Diameter UOM:		inch			
Screen Diameter:		5.5			
--		--			
Well Yield Testing					
--		--			
Pump Test ID:		1004762122			
Pump Set At:					
Static Level:					
Final Level After Pumping:					
Recommended Pump Depth:					
Pumping Rate:					
Flowing Rate:					
Recommended Pump Rate:					
Levels UOM:		ft			
Rate UOM:		GPM			
Water State After Test Code:		1			
Water State After Test:		CLEAR			
Pumping Test Method:		0			
Pumping Duration HR:					
Pumping Duration MIN:					
Flowing:					
--		--			
Hole Diameter					
--		--			

Map Key	Number of Records	Direction/ Distance (m)	Elevation (m)	Site	DB
		1004762124			
Hole ID:					
Diameter:					
Depth From:					
Depth To:					
Hole Depth UOM:					
Hole Diameter UOM:					
--					
--					
<u>60</u>	2 of 2	W/131.2	249.9	lot 25 con 2 ZEPHYR ON	WWIS
Well ID:					
Construction Date:					
Primary Water Use:					
Sec. Water Use:					
Final Well Status:					
Specific Capacity:					
Municipality:					
County:					
Lot:					
Concession:					
Concession Name:					
Easting NAD83:					
Northing NAD83:					
Zone:					
UTM Reliability:					
Bore Hole Information					
--					
Bore Hole ID:					
DP2BR:					
Code OB:					
Code OB Description:					
Open Hole:					
Date Completed:					
Remarks:					
Zone:					
East 83:					
North 83:					
UTMRC:					
UTMRC Description:					
Location Method:					
Org CS:					
Elevation:					
Elevrc:					
Elevrc Description:					
Location Source Date:					
Source Revision Comment:					
Improvement Location Source:					
Improvement Location Method:					
Supplier Comment:					
Spatial Status:					
--					
Overburden and Bedrock					
Materials Interval					
--					
Formation ID:					
Layer:					
General Color:					
Most Common Material:					
Other Materials:					
Other Materials:					
Formation Top Depth:					
Formation End Depth:					
Formation End Depth UOM:					
--					
Formation ID:					
Layer:					
General Color:					
Most Common Material:					
Other Materials:					

Map Key	Number of Records	Direction/ Distance (m)	Elevation (m)	Site	DB
Other Materials:		HARD			
Formation Top Depth:		30			
Formation End Depth:		71			
Formation End Depth UOM:		ft			
--		--			
Formation ID:		1004958416			
Layer:		3			
General Color:		GREY			
Most Common Material:		SAND			
Other Materials:		GRAVEL			
Other Materials:		LOOSE			
Formation Top Depth:		71			
Formation End Depth:		78			
Formation End Depth UOM:		ft			
--		--			
Annular Space/Abandonment Sealing Record					
--		--			
Plug ID:		1004958450			
Layer:		1			
Plug From:		0			
Plug To:		20			
Plug Depth UOM:		ft			
--		--			
Method of Construction & Well Use					
--		--			
Method Construction ID:		1004958449			
Method Construction Code:		2			
Method Construction:		Rotary (Convent.)			
Other Method Construction:					
--		--			
Pipe Information					
--		--			
Pipe ID:		1004958412			
Casing Number:		0			
Comment:					
Alt Name:					
--		--			
Construction Record - Casing					
--		--			
Casing ID:		1004958420			
Layer:		1			
Open Hole or Material:		STEEL			
Depth From:		0			
Depth To:		75			
Casing Diameter:		6.25			
Casing Diameter UOM:		inch			
Casing Depth UOM:		ft			
--		--			
--		--			
Construction Record - Screen					
--		--			
Screen ID:		1004958421			
Layer:		1			
Slot:		18			
Screen Top Depth:		75			
Screen End Depth:		78			
Screen Material:		1			
Screen Depth UOM:		ft			
Screen Diameter UOM:		inch			
Screen Diameter:		5.5			
--		--			
Well Yield Testing					
--		--			
Pump Test ID:		1004958413			

<i>Map Key</i>	<i>Number of Records</i>	<i>Direction/ Distance (m)</i>	<i>Elevation (m)</i>	<i>Site</i>	<i>DB</i>
<i>Pump Set At:</i>	60				
<i>Static Level:</i>	3				
<i>Final Level After Pumping:</i>	60				
<i>Recommended Pump Depth:</i>	60				
<i>Pumping Rate:</i>	10				
<i>Flowing Rate:</i>					
<i>Recommended Pump Rate:</i>	6				
<i>Levels UOM:</i>	ft				
<i>Rate UOM:</i>	GPM				
<i>Water State After Test Code:</i>	1				
<i>Water State After Test:</i>	CLEAR				
<i>Pumping Test Method:</i>	0				
<i>Pumping Duration HR:</i>	2				
<i>Pumping Duration MIN:</i>					
<i>Flowing:</i>	N				
--	--				
<i>Draw Down & Recovery</i>					
--	--				
<i>Pump Test Detail ID:</i>	1004958422				
<i>Pump Test ID:</i>	1004958413				
<i>Test Type:</i>	Draw Down				
<i>Test Duration:</i>	1				
<i>Test Level:</i>	13				
<i>Test Level UOM:</i>	ft				
--	--				
<i>Pump Test Detail ID:</i>	1004958423				
<i>Pump Test ID:</i>	1004958413				
<i>Test Type:</i>	Recovery				
<i>Test Duration:</i>	1				
<i>Test Level:</i>	7				
<i>Test Level UOM:</i>	ft				
--	--				
<i>Pump Test Detail ID:</i>	1004958424				
<i>Pump Test ID:</i>	1004958413				
<i>Test Type:</i>	Draw Down				
<i>Test Duration:</i>	2				
<i>Test Level:</i>	26				
<i>Test Level UOM:</i>	ft				
--	--				
<i>Pump Test Detail ID:</i>	1004958425				
<i>Pump Test ID:</i>	1004958413				
<i>Test Type:</i>	Recovery				
<i>Test Duration:</i>	2				
<i>Test Level:</i>	7				
<i>Test Level UOM:</i>	ft				
--	--				
<i>Pump Test Detail ID:</i>	1004958426				
<i>Pump Test ID:</i>	1004958413				
<i>Test Type:</i>	Draw Down				
<i>Test Duration:</i>	3				
<i>Test Level:</i>	36				
<i>Test Level UOM:</i>	ft				
--	--				
<i>Pump Test Detail ID:</i>	1004958427				
<i>Pump Test ID:</i>	1004958413				
<i>Test Type:</i>	Recovery				
<i>Test Duration:</i>	3				
<i>Test Level:</i>	7				
<i>Test Level UOM:</i>	ft				
--	--				
<i>Pump Test Detail ID:</i>	1004958428				
<i>Pump Test ID:</i>	1004958413				
<i>Test Type:</i>	Draw Down				
<i>Test Duration:</i>	4				
<i>Test Level:</i>	46				
<i>Test Level UOM:</i>	ft				

<i>Map Key</i>	<i>Number of Records</i>	<i>Direction/ Distance (m)</i>	<i>Elevation (m)</i>	<i>Site</i>	<i>DB</i>
--		--			
Pump Test Detail ID:		1004958429			
Pump Test ID:		1004958413			
Test Type:		Recovery			
Test Duration:		4			
Test Level:		8			
Test Level UOM:		ft			
--		--			
Pump Test Detail ID:		1004958430			
Pump Test ID:		1004958413			
Test Type:		Draw Down			
Test Duration:		5			
Test Level:		48			
Test Level UOM:		ft			
--		--			
Pump Test Detail ID:		1004958431			
Pump Test ID:		1004958413			
Test Type:		Recovery			
Test Duration:		5			
Test Level:		9			
Test Level UOM:		ft			
--		--			
Pump Test Detail ID:		1004958432			
Pump Test ID:		1004958413			
Test Type:		Draw Down			
Test Duration:		10			
Test Level:		49			
Test Level UOM:		ft			
--		--			
Pump Test Detail ID:		1004958433			
Pump Test ID:		1004958413			
Test Type:		Recovery			
Test Duration:		10			
Test Level:		12			
Test Level UOM:		ft			
--		--			
Pump Test Detail ID:		1004958434			
Pump Test ID:		1004958413			
Test Type:		Draw Down			
Test Duration:		15			
Test Level:		49			
Test Level UOM:		ft			
--		--			
Pump Test Detail ID:		1004958435			
Pump Test ID:		1004958413			
Test Type:		Recovery			
Test Duration:		15			
Test Level:		17			
Test Level UOM:		ft			
--		--			
Pump Test Detail ID:		1004958436			
Pump Test ID:		1004958413			
Test Type:		Draw Down			
Test Duration:		20			
Test Level:		49			
Test Level UOM:		ft			
--		--			
Pump Test Detail ID:		1004958437			
Pump Test ID:		1004958413			
Test Type:		Recovery			
Test Duration:		20			
Test Level:		18			
Test Level UOM:		ft			
--		--			
Pump Test Detail ID:		1004958438			
Pump Test ID:		1004958413			

<i>Map Key</i>	<i>Number of Records</i>	<i>Direction/ Distance (m)</i>	<i>Elevation (m)</i>	<i>Site</i>	<i>DB</i>
Test Type:		Draw Down			
Test Duration:		25			
Test Level:		49			
Test Level UOM:		ft			
--		--			
Pump Test Detail ID:		1004958439			
Pump Test ID:		1004958413			
Test Type:		Recovery			
Test Duration:		25			
Test Level:		21			
Test Level UOM:		ft			
--		--			
Pump Test Detail ID:		1004958440			
Pump Test ID:		1004958413			
Test Type:		Draw Down			
Test Duration:		30			
Test Level:		49			
Test Level UOM:		ft			
--		--			
Pump Test Detail ID:		1004958441			
Pump Test ID:		1004958413			
Test Type:		Recovery			
Test Duration:		30			
Test Level:		26			
Test Level UOM:		ft			
--		--			
Pump Test Detail ID:		1004958442			
Pump Test ID:		1004958413			
Test Type:		Draw Down			
Test Duration:		40			
Test Level:		49			
Test Level UOM:		ft			
--		--			
Pump Test Detail ID:		1004958443			
Pump Test ID:		1004958413			
Test Type:		Recovery			
Test Duration:		40			
Test Level:		34			
Test Level UOM:		ft			
--		--			
Pump Test Detail ID:		1004958444			
Pump Test ID:		1004958413			
Test Type:		Draw Down			
Test Duration:		50			
Test Level:		49			
Test Level UOM:		ft			
--		--			
Pump Test Detail ID:		1004958445			
Pump Test ID:		1004958413			
Test Type:		Recovery			
Test Duration:		50			
Test Level:		42			
Test Level UOM:		ft			
--		--			
Pump Test Detail ID:		1004958446			
Pump Test ID:		1004958413			
Test Type:		Draw Down			
Test Duration:		60			
Test Level:		50			
Test Level UOM:		ft			
--		--			
Pump Test Detail ID:		1004958447			
Pump Test ID:		1004958413			
Test Type:		Recovery			
Test Duration:		60			
Test Level:		50			

Map Key	Number of Records	Direction/ Distance (m)	Elevation (m)	Site	DB
Test Level UOM:		ft			
--		--			
--		--			
Hole Diameter					
--		--			
Hole ID:		1004958417			
Diameter:		10			
Depth From:		0			
Depth To:		20			
Hole Depth UOM:		ft			
Hole Diameter UOM:		inch			
--		--			
Hole ID:		1004958418			
Diameter:		8			
Depth From:		20			
Depth To:		71			
Hole Depth UOM:		ft			
Hole Diameter UOM:		inch			
--		--			
--		--			

61	1 of 2	W/139.0	248.7	lot 25 con 3 ON	WWIS
Well ID:		1913573		Lot:	025
Construction Date:				Concession:	03
Primary Water Use:		Domestic		Concession Name:	CON
Sec. Water Use:				Easting NAD83:	
Final Well Status:		Abandoned-Supply		Northing NAD83:	
Specific Capacity:				Zone:	
Municipality:		UXBRIDGE TOWNSHIP (SCOTT)		UTM Reliability:	
County:		DURHAM			
Bore Hole Information					
--		--			
Bore Hole ID:		10082164			
DP2BR:					
Code OB:		--			
Code OB Description:		No formation data			
Open Hole:					
Date Completed:		05-FEB-98			
Remarks:					
Zone:		17			
East 83:		638656			
North 83:		4895587			
UTMRC:		4			
UTMRC Description:		margin of error : 30 m - 100 m			
Location Method:		gps			
Org CS:					
Elevation:		248.96			
Elevrc:					
Elevrc Description:					
Location Source Date:					
Source Revision Comment:					
Improvement Location Source:					
Improvement Location Method:					
Supplier Comment:					
Spatial Status:					
--		--			
Method of Construction & Well Use					
--		--			
Method Construction ID:		961913573			
Method Construction Code:		0			
Method Construction:		Not Known			

Map Key	Number of Records	Direction/ Distance (m)	Elevation (m)	Site	DB
Other Method Construction:					
--	--	--	--	--	--
Pipe Information					
--	--	--	--	--	--
Pipe ID:		10630734			
Casing Number:		1			
Comment:					
Alt Name:					
--	--	--	--	--	--
61	2 of 2	W/139.0	248.7	lot 31 con 9 ON	WWIS
Well ID: 1913582					
Construction Date:					
Primary Water Use: Domestic					
Sec. Water Use:					
Final Well Status: Water Supply					
Specific Capacity:					
Municipality: PICKERING TOWN					
County: DURHAM					
Lot: 031					
Concession: 09					
Concession Name: CON					
Easting NAD83:					
Northing NAD83:					
Zone:					
UTM Reliability:					
Bore Hole Information					
--	--	--	--	--	--
Bore Hole ID: 10082173					
DP2BR: 15					
Code OB: h					
Code OB Description: Mixed in a Layer					
Open Hole:					
Date Completed: 10-FEB-98					
Remarks:					
Zone: 17					
East 83: 638656					
North 83: 4895587					
UTMRC: 4					
UTMRC Description: margin of error : 30 m - 100 m					
Location Method: gps					
Org CS:					
Elevation: 248.96					
Elevrc:					
Elevrc Description:					
Location Source Date:					
Source Revision Comment:					
Improvement Location Source:					
Improvement Location Method:					
Supplier Comment:					
Spatial Status:					
--	--	--	--	--	--
Overburden and Bedrock					
Materials Interval					
--	--	--	--	--	--
Formation ID: 931193791					
Layer: 1					
General Color: BLACK					
Most Common Material: TOPSOIL					
Other Materials:					
Other Materials:					
Formation Top Depth: 0					
Formation End Depth: 2					
Formation End Depth UOM: ft					
--	--	--	--	--	--
Formation ID: 931193792					
Layer: 2					
General Color: BROWN					
Most Common Material: CLAY					

Map Key	Number of Records	Direction/ Distance (m)	Elevation (m)	Site	DB
Other Materials:		STONES			
Other Materials:					
Formation Top Depth:		2			
Formation End Depth:		15			
Formation End Depth UOM:		ft			
--		--			
Formation ID:		931193793			
Layer:		3			
General Color:		GREY			
Most Common Material:		CLAY			
Other Materials:		ROCK			
Other Materials:		GRAVEL			
Formation Top Depth:		15			
Formation End Depth:		249			
Formation End Depth UOM:		ft			
--		--			
Formation ID:		931193794			
Layer:		4			
General Color:		GREY			
Most Common Material:		SAND			
Other Materials:		MEDIUM-GRAINED			
Other Materials:		CLEAN			
Formation Top Depth:		249			
Formation End Depth:		254			
Formation End Depth UOM:		ft			
--		--			
Formation ID:		931193795			
Layer:		5			
General Color:		GREY			
Most Common Material:		CLAY			
Other Materials:		STONES			
Other Materials:					
Formation Top Depth:		254			
Formation End Depth:		254			
Formation End Depth UOM:		ft			
--		--			
Annular Space/Abandonment Sealing Record					
--		--			
Plug ID:		933124154			
Layer:		1			
Plug From:		0			
Plug To:		20			
Plug Depth UOM:		ft			
--		--			
Method of Construction & Well Use					
--		--			
Method Construction ID:		961913582			
Method Construction Code:		1			
Method Construction:		Cable Tool			
Other Method Construction:					
--		--			
Pipe Information					
--		--			
Pipe ID:		10630743			
Casing Number:		1			
Comment:					
Alt Name:					
--		--			
Construction Record - Casing					
--		--			
Casing ID:		930140169			
Layer:		1			
Open Hole or Material:		STEEL			
Depth From:					

Map Key	Number of Records	Direction/ Distance (m)	Elevation (m)	Site	DB
<hr/>					
Depth To:		251			
Casing Diameter:		5			
Casing Diameter UOM:		inch			
Casing Depth UOM:		ft			
--		--			
--		--			
Construction Record - Screen					
--		--			
Screen ID:		933333717			
Layer:		1			
Slot:		012			
Screen Top Depth:		251			
Screen End Depth:		254			
Screen Material:					
Screen Depth UOM:		ft			
Screen Diameter UOM:		inch			
Screen Diameter:		5			
--		--			
Well Yield Testing					
--		--			
Pump Test ID:		991913582			
Pump Set At:					
Static Level:		65			
Final Level After Pumping:		134			
Recommended Pump Depth:		0			
Pumping Rate:		10			
Flowing Rate:					
Recommended Pump Rate:		10			
Levels UOM:		ft			
Rate UOM:		GPM			
Water State After Test Code:		1			
Water State After Test:		CLEAR			
Pumping Test Method:		1			
Pumping Duration HR:		8			
Pumping Duration MIN:		0			
Flowing:		N			
--		--			
Draw Down & Recovery					
--		--			
Pump Test Detail ID:		934934834			
Pump Test ID:		991913582			
Test Type:		Draw Down			
Test Duration:		60			
Test Level:		134			
Test Level UOM:		ft			
--		--			
--		--			
Water Details					
--		--			
Water ID:		933524028			
Layer:		1			
Kind Code:		1			
Kind:		FRESH			
Water Found Depth:		249			
Water Found Depth UOM:		ft			
--		--			
--		--			

62	1 of 1	WNW/142.4	244.0	lot 26 con 3 ON	WWIS
--------------------	--------	-----------	-------	--------------------	------

Well ID:	1908484	Lot:	026
Construction Date:		Concession:	03
Primary Water Use:	Domestic	Concession Name:	CON
Sec. Water Use:		Easting NAD83:	

Map Key	Number of Records	Direction/ Distance (m)	Elevation (m)	Site	DB
Final Well Status:	Water Supply			Northing NAD83:	
Specific Capacity:				Zone:	
Municipality:	UXBRIDGE TOWNSHIP (SCOTT)			UTM Reliability:	
County:	DURHAM				
Bore Hole Information					
--	--				
Bore Hole ID:	10077117				
DP2BR:					
Code OB:	0				
Code OB Description:	Overburden				
Open Hole:					
Date Completed:	28-JUL-87				
Remarks:					
Zone:	17				
East 83:	638643.6				
North 83:	4895695				
UTMRC:	5				
UTMRC Description:	margin of error : 100 m - 300 m				
Location Method:	wwr				
Org CS:					
Elevation:	244.46				
Elevrc:					
Elevrc Description:					
Location Source Date:					
Source Revision Comment:					
Improvement Location Source:					
Improvement Location Method:					
Supplier Comment:					
Spatial Status:					
--	--				
Overburden and Bedrock Materials Interval					
--	--				
Formation ID:	931170306				
Layer:	1				
General Color:	BROWN				
Most Common Material:	CLAY				
Other Materials:	HARD				
Other Materials:					
Formation Top Depth:	0				
Formation End Depth:	11				
Formation End Depth UOM:	ft				
--	--				
Formation ID:	931170307				
Layer:	2				
General Color:	BROWN				
Most Common Material:	CLAY				
Other Materials:	SOFT				
Other Materials:					
Formation Top Depth:	11				
Formation End Depth:	20				
Formation End Depth UOM:	ft				
--	--				
Formation ID:	931170308				
Layer:	3				
General Color:	BROWN				
Most Common Material:	GRAVEL				
Other Materials:	SAND				
Other Materials:	LOOSE				
Formation Top Depth:	20				
Formation End Depth:	25				
Formation End Depth UOM:	ft				
--	--				
Formation ID:	931170309				
Layer:	4				

Map Key	Number of Records	Direction/ Distance (m)	Elevation (m)	Site	DB
General Color:		GREY			
Most Common Material:		CLAY			
Other Materials:		STONES			
Other Materials:		HARD			
Formation Top Depth:		25			
Formation End Depth:		60			
Formation End Depth UOM:		ft			
--		--			
Formation ID:		931170310			
Layer:		5			
General Color:		GREY			
Most Common Material:		GRAVEL			
Other Materials:		SAND			
Other Materials:		LOOSE			
Formation Top Depth:		60			
Formation End Depth:		70			
Formation End Depth UOM:		ft			
--		--			
Method of Construction & Well Use					
--		--			
Method Construction ID:		961908484			
Method Construction Code:		2			
Method Construction:		Rotary (Convent.)			
Other Method Construction:					
--		--			
Pipe Information					
--		--			
Pipe ID:		10625687			
Casing Number:		1			
Comment:					
Alt Name:					
--		--			
Construction Record - Casing					
--		--			
Casing ID:		930134978			
Layer:		1			
Open Hole or Material:		STEEL			
Depth From:					
Depth To:		65			
Casing Diameter:		5			
Casing Diameter UOM:		inch			
Casing Depth UOM:		ft			
--		--			
Well Yield Testing					
--		--			
Pump Test ID:		991908484			
Pump Set At:					
Static Level:		0			
Final Level After Pumping:		10			
Recommended Pump Depth:		18			
Pumping Rate:		15			
Flowing Rate:		3			
Recommended Pump Rate:		10			
Levels UOM:		ft			
Rate UOM:		GPM			
Water State After Test Code:		1			
Water State After Test:		CLEAR			
Pumping Test Method:		1			
Pumping Duration HR:		3			
Pumping Duration MIN:		0			
Flowing:		N			
--		--			
Draw Down & Recovery					
--		--			
Pump Test Detail ID:		934127116			

Map Key	Number of Records	Direction/ Distance (m)	Elevation (m)	Site	DB
Pump Test ID:		991908484			
Test Type:		Draw Down			
Test Duration:		15			
Test Level:		10			
Test Level UOM:		ft			
--		--			
Pump Test Detail ID:		934407961			
Pump Test ID:		991908484			
Test Type:		Draw Down			
Test Duration:		30			
Test Level:		10			
Test Level UOM:		ft			
--		--			
Pump Test Detail ID:		934667332			
Pump Test ID:		991908484			
Test Type:		Draw Down			
Test Duration:		45			
Test Level:		10			
Test Level UOM:		ft			
--		--			
Pump Test Detail ID:		934920140			
Pump Test ID:		991908484			
Test Type:		Draw Down			
Test Duration:		60			
Test Level:		10			
Test Level UOM:		ft			
--		--			
--		--			
Water Details					
--		--			
Water ID:		933519107			
Layer:		1			
Kind Code:		1			
Kind:		FRESH			
Water Found Depth:		65			
Water Found Depth UOM:		ft			
--		--			
--		--			

[63](#)

1 of 1

ESE/143.1

245.0

lot 25 con 3
ZEPHR ON

WWIS

Well ID:	7199585	Lot:	025
Construction Date:		Concession:	03
Primary Water Use:	Domestic	Concession Name:	CON
Sec. Water Use:		Easting NAD83:	
Final Well Status:	Water Supply	Northing NAD83:	
Specific Capacity:		Zone:	
Municipality:	UXBRIDGE TOWNSHIP (SCOTT)	UTM Reliability:	
County:	DURHAM		

Bore Hole Information

--	--
Bore Hole ID:	1004269676
DP2BR:	
Code OB:	
Code OB Description:	
Open Hole:	
Date Completed:	30-JAN-13
Remarks:	
Zone:	17
East 83:	639753
North 83:	4895437
UTMRC:	4
UTMRC Description:	margin of error : 30 m - 100 m

Map Key	Number of Records	Direction/ Distance (m)	Elevation (m)	Site	DB
Location Method:		wwr			
Org CS:		UTM83			
Elevation:					
Elevrc:					
Elevrc Description:					
Location Source Date:					
Source Revision Comment:					
Improvement Location Source:					
Improvement Location Method:					
Supplier Comment:					
Spatial Status:					
--		--			
Overburden and Bedrock Materials Interval					
--		--			
Formation ID:		1004973745			
Layer:		1			
General Color:		BROWN			
Most Common Material:		CLAY			
Other Materials:		SILT			
Other Materials:		HARD			
Formation Top Depth:		0			
Formation End Depth:		15			
Formation End Depth UOM:		ft			
--		--			
Formation ID:		1004973746			
Layer:		2			
General Color:		BROWN			
Most Common Material:		FINE SAND			
Other Materials:		SILT			
Other Materials:		PACKED			
Formation Top Depth:		15			
Formation End Depth:		25			
Formation End Depth UOM:		ft			
--		--			
Formation ID:		1004973747			
Layer:		3			
General Color:		GREY			
Most Common Material:		CLAY			
Other Materials:		STONES			
Other Materials:		DENSE			
Formation Top Depth:		25			
Formation End Depth:		28			
Formation End Depth UOM:		ft			
--		--			
Formation ID:		1004973748			
Layer:		4			
General Color:		BROWN			
Most Common Material:		FINE SAND			
Other Materials:		SILT			
Other Materials:		LOOSE			
Formation Top Depth:		28			
Formation End Depth:		45			
Formation End Depth UOM:		ft			
--		--			
Formation ID:		1004973749			
Layer:		5			
General Color:		GREY			
Most Common Material:		CLAY			
Other Materials:		STONES			
Other Materials:		DENSE			
Formation Top Depth:		45			
Formation End Depth:		55			
Formation End Depth UOM:		ft			
--		--			
Formation ID:		1004973750			

Map Key	Number of Records	Direction/ Distance (m)	Elevation (m)	Site	DB
Layer:		6			
General Color:		BROWN			
Most Common Material:		SAND			
Other Materials:		GRAVEL			
Other Materials:		LOOSE			
Formation Top Depth:		55			
Formation End Depth:		70			
Formation End Depth UOM:		ft			
--		--			
Annular Space/Abandonment Sealing Record					
--		--			
Plug ID:		1004973771			
Layer:		1			
Plug From:		0			
Plug To:		20			
Plug Depth UOM:		ft			
--		--			
Plug ID:		1004973772			
Layer:		2			
Plug From:		0			
Plug To:		15			
Plug Depth UOM:		ft			
--		--			
Method of Construction & Well Use					
--		--			
Method Construction ID:		1004973770			
Method Construction Code:		4			
Method Construction:		Rotary (Air)			
Other Method Construction:					
--		--			
Pipe Information					
--		--			
Pipe ID:		1004973743			
Casing Number:		0			
Comment:					
Alt Name:					
--		--			
Construction Record - Casing					
--		--			
Casing ID:		1004973753			
Layer:		1			
Open Hole or Material:		STEEL			
Depth From:		0			
Depth To:		66			
Casing Diameter:		6			
Casing Diameter UOM:		inch			
Casing Depth UOM:		ft			
--		--			
Casing ID:		1004973754			
Layer:		2			
Open Hole or Material:		STEEL			
Depth From:		0			
Depth To:		15			
Casing Diameter:		10			
Casing Diameter UOM:		inch			
Casing Depth UOM:		ft			
--		--			
--		--			
Construction Record - Screen					
--		--			
Screen ID:		1004973755			
Layer:		1			
Slot:		14			
Screen Top Depth:		67			

<i>Map Key</i>	<i>Number of Records</i>	<i>Direction/ Distance (m)</i>	<i>Elevation (m)</i>	<i>Site</i>	<i>DB</i>
<i>Screen End Depth:</i>		70			
<i>Screen Material:</i>		1			
<i>Screen Depth UOM:</i>		ft			
<i>Screen Diameter UOM:</i>		inch			
<i>Screen Diameter:</i>		6			
--		--			
<i>Well Yield Testing</i>					
--		--			
<i>Pump Test ID:</i>		1004973744			
<i>Pump Set At:</i>		60			
<i>Static Level:</i>		4.5			
<i>Final Level After Pumping:</i>		5			
<i>Recommended Pump Depth:</i>					
<i>Pumping Rate:</i>		10			
<i>Flowing Rate:</i>					
<i>Recommended Pump Rate:</i>					
<i>Levels UOM:</i>		ft			
<i>Rate UOM:</i>		GPM			
<i>Water State After Test Code:</i>		1			
<i>Water State After Test:</i>		CLEAR			
<i>Pumping Test Method:</i>		0			
<i>Pumping Duration HR:</i>		1			
<i>Pumping Duration MIN:</i>		0			
<i>Flowing:</i>		N			
--		--			
<i>Draw Down & Recovery</i>					
--		--			
<i>Pump Test Detail ID:</i>		1004973756			
<i>Pump Test ID:</i>		1004973744			
<i>Test Type:</i>		Draw Down			
<i>Test Duration:</i>		1			
<i>Test Level:</i>		4.75			
<i>Test Level UOM:</i>		ft			
--		--			
<i>Pump Test Detail ID:</i>		1004973757			
<i>Pump Test ID:</i>		1004973744			
<i>Test Type:</i>		Draw Down			
<i>Test Duration:</i>		2			
<i>Test Level:</i>		5			
<i>Test Level UOM:</i>		ft			
--		--			
<i>Pump Test Detail ID:</i>		1004973758			
<i>Pump Test ID:</i>		1004973744			
<i>Test Type:</i>		Draw Down			
<i>Test Duration:</i>		3			
<i>Test Level:</i>		5			
<i>Test Level UOM:</i>		ft			
--		--			
<i>Pump Test Detail ID:</i>		1004973759			
<i>Pump Test ID:</i>		1004973744			
<i>Test Type:</i>		Draw Down			
<i>Test Duration:</i>		4			
<i>Test Level:</i>		5			
<i>Test Level UOM:</i>		ft			
--		--			
<i>Pump Test Detail ID:</i>		1004973760			
<i>Pump Test ID:</i>		1004973744			
<i>Test Type:</i>		Draw Down			
<i>Test Duration:</i>		5			
<i>Test Level:</i>		5			
<i>Test Level UOM:</i>		ft			
--		--			
<i>Pump Test Detail ID:</i>		1004973761			
<i>Pump Test ID:</i>		1004973744			
<i>Test Type:</i>		Draw Down			
<i>Test Duration:</i>		10			

<i>Map Key</i>	<i>Number of Records</i>	<i>Direction/ Distance (m)</i>	<i>Elevation (m)</i>	<i>Site</i>	<i>DB</i>
<i>Test Level:</i>		5			
<i>Test Level UOM:</i>		ft			
--		--			
<i>Pump Test Detail ID:</i>		1004973762			
<i>Pump Test ID:</i>		1004973744			
<i>Test Type:</i>		Draw Down			
<i>Test Duration:</i>		15			
<i>Test Level:</i>		5			
<i>Test Level UOM:</i>		ft			
--		--			
<i>Pump Test Detail ID:</i>		1004973763			
<i>Pump Test ID:</i>		1004973744			
<i>Test Type:</i>		Draw Down			
<i>Test Duration:</i>		20			
<i>Test Level:</i>		5			
<i>Test Level UOM:</i>		ft			
--		--			
<i>Pump Test Detail ID:</i>		1004973764			
<i>Pump Test ID:</i>		1004973744			
<i>Test Type:</i>		Draw Down			
<i>Test Duration:</i>		25			
<i>Test Level:</i>		5			
<i>Test Level UOM:</i>		ft			
--		--			
<i>Pump Test Detail ID:</i>		1004973765			
<i>Pump Test ID:</i>		1004973744			
<i>Test Type:</i>		Draw Down			
<i>Test Duration:</i>		30			
<i>Test Level:</i>		5			
<i>Test Level UOM:</i>		ft			
--		--			
<i>Pump Test Detail ID:</i>		1004973766			
<i>Pump Test ID:</i>		1004973744			
<i>Test Type:</i>		Draw Down			
<i>Test Duration:</i>		40			
<i>Test Level:</i>		5			
<i>Test Level UOM:</i>		ft			
--		--			
<i>Pump Test Detail ID:</i>		1004973767			
<i>Pump Test ID:</i>		1004973744			
<i>Test Type:</i>		Draw Down			
<i>Test Duration:</i>		50			
<i>Test Level:</i>		5			
<i>Test Level UOM:</i>		ft			
--		--			
<i>Pump Test Detail ID:</i>		1004973768			
<i>Pump Test ID:</i>		1004973744			
<i>Test Type:</i>		Draw Down			
<i>Test Duration:</i>		60			
<i>Test Level:</i>		5			
<i>Test Level UOM:</i>		ft			
--		--			
--		--			
<i>Water Details</i>					
--		--			
<i>Water ID:</i>		1004973752			
<i>Layer:</i>		1			
<i>Kind Code:</i>		1			
<i>Kind:</i>		FRESH			
<i>Water Found Depth:</i>		70			
<i>Water Found Depth UOM:</i>		ft			
--		--			
<i>Hole Diameter</i>					
--		--			
<i>Hole ID:</i>		1004973751			
<i>Diameter:</i>		6			

Map Key	Number of Records	Direction/ Distance (m)	Elevation (m)	Site	DB
Depth From:		0			
Depth To:		70			
Hole Depth UOM:		ft			
Hole Diameter UOM:		inch			
--		--			
--		--			

64	1 of 1	NW/146.7	240.0	Township of Uxbridge 310 Regional Rd. 13, Zephyr ZEPHYR ON	CFOT
Licence No:				Letter Sent:	30-Jan-04
Registration No:	200204-3943			Corrosion Protection:	
Posse File No:				Province:	
Posse Reg No:				Nbr:	
Tank Type:				Contact Name:	c/o Michael Klose
Instance Number:				Contact Address:	51 Toronto St. S., P. O> Box 190
Facility Type:				Contact Address2:	
Instance Type:				Contact Suite:	
Status Name:				Contact City:	Uxbridge
Fuel Type:				Contact Prov:	ON
Distributor:	Shell Canada Ltd.			Contact Postal:	L9P 1T1
Tank Material:	Steel			Tank Address:	310 Regional Rd. 13, Zephyr
Tank Age (as of 05/1992):	25+ yrs			Comments:	
Tank Size:	500 gal				

65	1 of 1	W/149.1	249.0	lot 25 con 2 ON	WWIS
Well ID:	4604810			Lot:	025
Construction Date:				Concession:	02
Primary Water Use:	Domestic			Concession Name:	CON
Sec. Water Use:				Easting NAD83:	
Final Well Status:	Water Supply			Northing NAD83:	
Specific Capacity:				Zone:	
Municipality:	UXBRIDGE TOWNSHIP (SCOTT)			UTM Reliability:	
County:	DURHAM				
Bore Hole Information					
--	--				
Bore Hole ID:	10296137				
DP2BR:					
Code OB:	0				
Code OB Description:	Overburden				
Open Hole:					
Date Completed:	12-MAR-70				
Remarks:					
Zone:	17				
East 83:	638624.6				
North 83:	4895523				
UTMRC:	4				
UTMRC Description:	margin of error : 30 m - 100 m				
Location Method:	p4				
Org CS:					
Elevation:	248.76				
Elevrc:					
Elevrc Description:					
Location Source Date:					
Source Revision Comment:					
Improvement Location Source:					
Improvement Location Method:					
Supplier Comment:					

Map Key	Number of Records	Direction/ Distance (m)	Elevation (m)	Site	DB
Spatial Status:					
--	--	--	--	--	--
Overburden and Bedrock Materials Interval					
--	--	--	--	--	--
Formation ID:		931958264			
Layer:		1			
General Color:		BROWN			
Most Common Material:		CLAY			
Other Materials:					
Other Materials:					
Formation Top Depth:		0			
Formation End Depth:		7			
Formation End Depth UOM:		ft			
--	--	--	--	--	--
Formation ID:		931958265			
Layer:		2			
General Color:		BLUE			
Most Common Material:		CLAY			
Other Materials:		STONES			
Other Materials:					
Formation Top Depth:		7			
Formation End Depth:		35			
Formation End Depth UOM:		ft			
--	--	--	--	--	--
Method of Construction & Well Use					
--	--	--	--	--	--
Method Construction ID:		964604810			
Method Construction Code:		6			
Method Construction:		Boring			
Other Method Construction:					
--	--	--	--	--	--
Pipe Information					
--	--	--	--	--	--
Pipe ID:		10844707			
Casing Number:		1			
Comment:					
Alt Name:					
--	--	--	--	--	--
Construction Record - Casing					
--	--	--	--	--	--
Casing ID:		930488469			
Layer:		1			
Open Hole or Material:		CONCRETE			
Depth From:					
Depth To:		35			
Casing Diameter:		34			
Casing Diameter UOM:		inch			
Casing Depth UOM:		ft			
--	--	--	--	--	--
Well Yield Testing					
--	--	--	--	--	--
Pump Test ID:		994604810			
Pump Set At:					
Static Level:		15			
Final Level After Pumping:					
Recommended Pump Depth:		30			
Pumping Rate:					
Flowing Rate:					
Recommended Pump Rate:		3			
Levels UOM:		ft			
Rate UOM:		GPM			
Water State After Test Code:		2			
Water State After Test:		CLOUDY			
Pumping Test Method:					

Map Key	Number of Records	Direction/ Distance (m)	Elevation (m)	Site	DB
Pumping Duration HR: Pumping Duration MIN: Flowing: N -- -- Water Details -- -- Water ID: 933767142 Layer: 1 Kind Code: 1 Kind: FRESH Water Found Depth: 18 Water Found Depth UOM: ft -- -- -- --					
66	1 of 3	WNW/152.6	243.9	HOZALA KABOB INC O/A ZEPHYR MINI MART & GAS BAR 13029 DURHAM RD 39LOT 26 CON 3 ZEPHYR ON L0E 1T0	FST
Instance No: 11420899 Cont Name: Instance Type: FS Liquid Fuel Tank Fuel Type: Gasoline Status: Active Capacity: 22700 Tank Material: Steel Corrosion Protection: Sacrificial anode Tank Type: Single Wall UST Install Year: 1991 Parent Facility Type: FS Gasoline Station - Full Serve Facility Type: FS Liquid Fuel Tank					
66	2 of 3	WNW/152.6	243.9	HOZALA KABOB INC O/A ZEPHYR MINI MART & GAS BAR 13029 DURHAM RD 39LOT 26 CON 3 ZEPHYR ON L0E 1T0	FST
Instance No: 11420876 Cont Name: Instance Type: FS Liquid Fuel Tank Fuel Type: Gasoline Status: Active Capacity: 22700 Tank Material: Steel Corrosion Protection: Sacrificial anode Tank Type: Single Wall UST Install Year: 1991 Parent Facility Type: FS Gasoline Station - Full Serve Facility Type: FS Liquid Fuel Tank					
66	3 of 3	WNW/152.6	243.9	HOZALA KABOB INC O/A ZEPHYR MINI MART & GAS BAR 13029 DURHAM RD 39LOT 26 CON 3 ZEPHYR ON L0E 1T0	FST
Instance No: 11063879 Cont Name: Instance Type: FS Liquid Fuel Tank Fuel Type: Diesel Status: Active					

Map Key	Number of Records	Direction/ Distance (m)	Elevation (m)	Site	DB
Capacity: Tank Material: Corrosion Protection: Tank Type: Install Year: Parent Facility Type: Facility Type:		15000 Steel Sacrificial anode Single Wall UST 1991 FS Gasoline Station - Full Serve FS Liquid Fuel Tank			
67	1 of 1	W/161.0	245.0	SERVICE STATION REG RD 13 && DURHAM 39 (N.O.S.) UXBRIDGE ON	SPL
Ref No: Contaminant Code: Contaminant Name: Contaminant Quantity: Incident Cause: Incident Dt: Incident Reason: Incident Summary: MOE Reported Dt: Environmental Impact: Nature of Impact: Receiving Medium: SAC Action Class: Sector Source Type: Receiving Environment: Incident Event: Site Municipality:		191377 UNKNOWN 11/30/2000 UNKNOWN ZEPHYR MINI-MART/GAS BAR:SPILL OF DIESEL TO CREEK DIESEL ODOURS-WORKS 11/30/2000 POSSIBLE Water course or lake WATER 10603			
68	1 of 1	W/165.5	247.8	lot 25 con 2 ON	WWIS
Well ID: Construction Date: Primary Water Use: Sec. Water Use: Final Well Status: Specific Capacity: Municipality: County:		1909693 Domestic Water Supply UXBRIDGE TOWNSHIP (SCOTT) DURHAM		Lot: Concession: Concession Name: Easting NAD83: Northing NAD83: Zone: UTM Reliability:	025 02 CON
Bore Hole Information		--			
Bore Hole ID: DP2BR: Code OB: Code OB Description: Open Hole: Date Completed: Remarks: Zone: East 83: North 83: UTMRC: UTMRC Description: Location Method: Org CS: Elevation: Elevrc: Elevrc Description: Location Source Date:		10078320 o Overburden 13-MAR-89 17 638618.6 4895571 5 margin of error : 100 m - 300 m wwr 247.59			

Map Key	Number of Records	Direction/ Distance (m)	Elevation (m)	Site	DB
<i>Source Revision Comment:</i>					
<i>Improvement Location Source:</i>					
<i>Improvement Location Method:</i>					
<i>Supplier Comment:</i>					
<i>Spatial Status:</i>					
--					
Overburden and Bedrock Materials Interval					
--					
Formation ID: 931176094					
Layer: 1					
General Color: BROWN					
Most Common Material: CLAY					
Other Materials: STONEY					
Other Materials:					
Formation Top Depth: 0					
Formation End Depth: 18					
Formation End Depth UOM: ft					
--					
Formation ID: 931176095					
Layer: 2					
General Color: GREY					
Most Common Material: CLAY					
Other Materials: STONEY					
Other Materials:					
Formation Top Depth: 18					
Formation End Depth: 67					
Formation End Depth UOM: ft					
--					
Formation ID: 931176096					
Layer: 3					
General Color: GREY					
Most Common Material: SAND					
Other Materials: GRAVEL					
Other Materials:					
Formation Top Depth: 67					
Formation End Depth: 78					
Formation End Depth UOM: ft					
--					
Method of Construction & Well Use					
--					
Method Construction ID: 961909693					
Method Construction Code: 1					
Method Construction: Cable Tool					
Other Method Construction:					
--					
Pipe Information					
--					
Pipe ID: 10626890					
Casing Number: 1					
Comment:					
Alt Name:					
--					
Construction Record - Casing					
--					
Casing ID: 930136205					
Layer: 1					
Open Hole or Material: STEEL					
Depth From:					
Depth To: 74					
Casing Diameter: 6					
Casing Diameter UOM: inch					
Casing Depth UOM: ft					
--					
--					

<i>Map Key</i>	<i>Number of Records</i>	<i>Direction/ Distance (m)</i>	<i>Elevation (m)</i>	<i>Site</i>	<i>DB</i>
Construction Record - Screen					
--	--	--	--	--	--
Screen ID:		933331701			
Layer:		1			
Slot:		016			
Screen Top Depth:		74			
Screen End Depth:		77			
Screen Material:					
Screen Depth UOM:		ft			
Screen Diameter UOM:		inch			
Screen Diameter:		6			
--	--	--	--	--	--
Well Yield Testing					
--	--	--	--	--	--
Pump Test ID:		991909693			
Pump Set At:					
Static Level:		1			
Final Level After Pumping:		2			
Recommended Pump Depth:		60			
Pumping Rate:		20			
Flowing Rate:					
Recommended Pump Rate:		20			
Levels UOM:		ft			
Rate UOM:		GPM			
Water State After Test Code:		1			
Water State After Test:		CLEAR			
Pumping Test Method:		2			
Pumping Duration HR:		1			
Pumping Duration MIN:		30			
Flowing:		N			
--	--	--	--	--	--
Draw Down & Recovery					
--	--	--	--	--	--
Pump Test Detail ID:		934122315			
Pump Test ID:		991909693			
Test Type:					
Test Duration:		15			
Test Level:		5			
Test Level UOM:		ft			
--	--	--	--	--	--
Pump Test Detail ID:		934403092			
Pump Test ID:		991909693			
Test Type:					
Test Duration:		30			
Test Level:		2			
Test Level UOM:		ft			
--	--	--	--	--	--
Pump Test Detail ID:		934671235			
Pump Test ID:		991909693			
Test Type:					
Test Duration:		45			
Test Level:		2			
Test Level UOM:		ft			
--	--	--	--	--	--
Pump Test Detail ID:		934924120			
Pump Test ID:		991909693			
Test Type:					
Test Duration:		60			
Test Level:		2			
Test Level UOM:		ft			
--	--	--	--	--	--
--	--	--	--	--	--
Water Details					
--	--	--	--	--	--
Water ID:		933520343			
Layer:		1			

Map Key	Number of Records	Direction/ Distance (m)	Elevation (m)	Site	DB
Kind Code:	1				
Kind:	FRESH				
Water Found Depth:	67				
Water Found Depth UOM:	ft				
--	--				
--	--				
69	1 of 1	W/169.9	247.6	lot 25 con 2 ON	WWIS
Well ID:	4606356			Lot:	025
Construction Date:				Concession:	02
Primary Water Use:	Domestic			Concession Name:	CON
Sec. Water Use:				Easting NAD83:	
Final Well Status:	Water Supply			Northing NAD83:	
Specific Capacity:				Zone:	
Municipality:	UXBRIDGE TOWNSHIP (SCOTT)			UTM Reliability:	
County:	DURHAM				
Bore Hole Information					
--	--				
Bore Hole ID:	10297647				
DP2BR:					
Code OB:	o				
Code OB Description:	Overburden				
Open Hole:					
Date Completed:	16-OCT-75				
Remarks:					
Zone:	17				
East 83:	638614.6				
North 83:	4895573				
UTMRC:	4				
UTMRC Description:	margin of error : 30 m - 100 m				
Location Method:	p4				
Org CS:					
Elevation:	247.34				
Elevrc:					
Elevrc Description:					
Location Source Date:					
Source Revision Comment:					
Improvement Location Source:					
Improvement Location Method:					
Supplier Comment:					
Spatial Status:					
--	--				
Overburden and Bedrock					
Materials Interval					
--	--				
Formation ID:	931964565				
Layer:	1				
General Color:	BROWN				
Most Common Material:	SAND				
Other Materials:					
Other Materials:					
Formation Top Depth:	0				
Formation End Depth:	4				
Formation End Depth UOM:	ft				
--	--				
Formation ID:	931964566				
Layer:	2				
General Color:	GREY				
Most Common Material:	CLAY				
Other Materials:	STONES				
Other Materials:					
Formation Top Depth:	4				

Map Key	Number of Records	Direction/ Distance (m)	Elevation (m)	Site	DB
Formation End Depth:		12			
Formation End Depth UOM:		ft			
--		--			
Formation ID:		931964567			
Layer:		3			
General Color:		GREY			
Most Common Material:		STONES			
Other Materials:		CLAY			
Other Materials:		HARDPAN			
Formation Top Depth:		12			
Formation End Depth:		36			
Formation End Depth UOM:		ft			
--		--			
Formation ID:		931964568			
Layer:		4			
General Color:		BROWN			
Most Common Material:		GRAVEL			
Other Materials:		SAND			
Other Materials:					
Formation Top Depth:		36			
Formation End Depth:		40			
Formation End Depth UOM:		ft			
--		--			
Method of Construction & Well Use					
--		--			
Method Construction ID:		964606356			
Method Construction Code:		2			
Method Construction:		Rotary (Convent.)			
Other Method Construction:					
--		--			
Pipe Information					
--		--			
Pipe ID:		10846217			
Casing Number:		1			
Comment:					
Alt Name:					
--		--			
Construction Record - Casing					
--		--			
Casing ID:		930490277			
Layer:		1			
Open Hole or Material:		STEEL			
Depth From:					
Depth To:		36			
Casing Diameter:		5			
Casing Diameter UOM:		inch			
Casing Depth UOM:		ft			
--		--			
Well Yield Testing					
--		--			
Pump Test ID:		994606356			
Pump Set At:					
Static Level:		4			
Final Level After Pumping:		25			
Recommended Pump Depth:		30			
Pumping Rate:		3			
Flowing Rate:					
Recommended Pump Rate:		3			
Levels UOM:		ft			
Rate UOM:		GPM			
Water State After Test Code:		1			
Water State After Test:		CLEAR			
Pumping Test Method:		1			
Pumping Duration HR:		6			
Pumping Duration MIN:		0			

Map Key	Number of Records	Direction/ Distance (m)	Elevation (m)	Site	DB
Flowing:		N			
--		--			
Draw Down & Recovery					
--		--			
Pump Test Detail ID:		934248217			
Pump Test ID:		994606356			
Test Type:		Recovery			
Test Duration:		15			
Test Level:		4			
Test Level UOM:		ft			
--		--			
Pump Test Detail ID:		934520542			
Pump Test ID:		994606356			
Test Type:		Recovery			
Test Duration:		30			
Test Level:		4			
Test Level UOM:		ft			
--		--			
Pump Test Detail ID:		934776028			
Pump Test ID:		994606356			
Test Type:		Recovery			
Test Duration:		45			
Test Level:		4			
Test Level UOM:		ft			
--		--			
Pump Test Detail ID:		935036993			
Pump Test ID:		994606356			
Test Type:		Recovery			
Test Duration:		60			
Test Level:		4			
Test Level UOM:		ft			
--		--			
--		--			
Water Details					
--		--			
Water ID:		933768745			
Layer:		1			
Kind Code:		1			
Kind:		FRESH			
Water Found Depth:		36			
Water Found Depth UOM:		ft			
--		--			
--		--			

70

1 of 3

WNW/172.6

244.0

ZEPHYR MINI MART & GAS BAR
13029 DURHAM RD 39 LOT 26 CON 3
ZEPHYR ON

FSTH

License Issue Date: 5/24/2002
Tank Status: Licensed
Tank Status As Of: August 2007
Operation Type: Retail Fuel Outlet
Facility Type: Gasoline Station - Full Serve

--Details--

Status: Active
Year of Installation: 1991
Corrosion Protection:
Capacity: 15000
Tank Fuel Type: Liquid Fuel Single Wall UST - Diesel

Status: Active
Year of Installation: 1991
Corrosion Protection:

Map Key	Number of Records	Direction/ Distance (m)	Elevation (m)	Site	DB
Capacity:		22700			
Tank Fuel Type:		Liquid Fuel Single Wall UST - Gasoline			
Status:		Active			
Year of Installation:		1991			
Corrosion Protection:					
Capacity:		22700			
Tank Fuel Type:		Liquid Fuel Single Wall UST - Gasoline			
70	2 of 3	WNW/172.6	244.0	ZEPHYR MINI MART & GAS BAR 13029 DURHAM RD 39 LOT 26 CON 3 ZEPHYR ON	FSTH
License Issue Date:		5/24/2002			
Tank Status:		Licensed			
Tank Status As Of:		December 2008			
Operation Type:		Retail Fuel Outlet			
Facility Type:		Gasoline Station - Full Serve			
--Details--					
Status:		Active			
Year of Installation:		1991			
Corrosion Protection:					
Capacity:		15000			
Tank Fuel Type:		Liquid Fuel Single Wall UST - Diesel			
Status:		Active			
Year of Installation:		1991			
Corrosion Protection:					
Capacity:		22700			
Tank Fuel Type:		Liquid Fuel Single Wall UST - Gasoline			
Status:		Active			
Year of Installation:		1991			
Corrosion Protection:					
Capacity:		22700			
Tank Fuel Type:		Liquid Fuel Single Wall UST - Gasoline			
70	3 of 3	WNW/172.6	244.0	ZEPHYR MINI MART & GAS BAR LOT 26 CON 3 ZEPHYR ON	PRT
Location ID:		17566			
Type:		retail			
Expiry Date:		1995-06-30			
Capacity (L):		5939			
Licence #:		0056035001			
71	1 of 1	W/172.9	247.4	lot 25 con 2 ON	WWIS
Well ID:		1907870		Lot:	025
Construction Date:				Concession:	02
Primary Water Use:		Domestic		Concession Name:	CON
Sec. Water Use:				Easting NAD83:	
Final Well Status:		Water Supply		Northing NAD83:	
Specific Capacity:				Zone:	
Municipality:		UXBRIDGE TOWNSHIP (SCOTT)		UTM Reliability:	
County:		DURHAM			

Map Key	Number of Records	Direction/ Distance (m)	Elevation (m)	Site	DB
Bore Hole Information					
--	--	--	--	--	--
Bore Hole ID:		10076504			
DP2BR:					
Code OB:		0			
Code OB Description:		Overburden			
Open Hole:					
Date Completed:		12-AUG-86			
Remarks:					
Zone:		17			
East 83:		638614.6			
North 83:		4895581			
UTMRC:		5			
UTMRC Description:		margin of error : 100 m - 300 m			
Location Method:		wwr			
Org CS:					
Elevation:		247.11			
Elevrc:					
Elevrc Description:					
Location Source Date:					
Source Revision Comment:					
Improvement Location Source:					
Improvement Location Method:					
Supplier Comment:					
Spatial Status:					
--	--	--	--	--	--
Overburden and Bedrock Materials Interval					
--	--	--	--	--	--
Formation ID:		931167417			
Layer:		1			
General Color:		BROWN			
Most Common Material:		CLAY			
Other Materials:		FILL			
Other Materials:					
Formation Top Depth:		0			
Formation End Depth:		1			
Formation End Depth UOM:		ft			
--	--	--	--	--	--
Formation ID:		931167418			
Layer:		2			
General Color:		BROWN			
Most Common Material:		SAND			
Other Materials:		SILT			
Other Materials:					
Formation Top Depth:		1			
Formation End Depth:		6			
Formation End Depth UOM:		ft			
--	--	--	--	--	--
Formation ID:		931167419			
Layer:		3			
General Color:		BROWN			
Most Common Material:		SAND			
Other Materials:		CLAY			
Other Materials:		HARD			
Formation Top Depth:		6			
Formation End Depth:		18			
Formation End Depth UOM:		ft			
--	--	--	--	--	--
Formation ID:		931167420			
Layer:		4			
General Color:		GREY			
Most Common Material:		SAND			
Other Materials:		CLAY			
Other Materials:					
Formation Top Depth:		18			

Map Key	Number of Records	Direction/ Distance (m)	Elevation (m)	Site	DB
Formation End Depth:		48			
Formation End Depth UOM:		ft			
--		--			
Formation ID:		931167421			
Layer:		5			
General Color:		GREY			
Most Common Material:		CLAY			
Other Materials:		FINE SAND			
Other Materials:					
Formation Top Depth:		48			
Formation End Depth:		69			
Formation End Depth UOM:		ft			
--		--			
Formation ID:		931167422			
Layer:		6			
General Color:		GREY			
Most Common Material:		GRAVEL			
Other Materials:		LOOSE			
Other Materials:					
Formation Top Depth:		69			
Formation End Depth:		75			
Formation End Depth UOM:		ft			
--		--			
Method of Construction & Well Use					
--		--			
Method Construction ID:		961907870			
Method Construction Code:		2			
Method Construction:		Rotary (Convent.)			
Other Method Construction:					
--		--			
Pipe Information					
--		--			
Pipe ID:		10625074			
Casing Number:		1			
Comment:					
Alt Name:					
--		--			
Construction Record - Casing					
--		--			
Casing ID:		930134361			
Layer:		1			
Open Hole or Material:		STEEL			
Depth From:					
Depth To:		75			
Casing Diameter:		5			
Casing Diameter UOM:		inch			
Casing Depth UOM:		ft			
--		--			
Well Yield Testing					
--		--			
Pump Test ID:		991907870			
Pump Set At:					
Static Level:		0			
Final Level After Pumping:		15			
Recommended Pump Depth:		20			
Pumping Rate:		20			
Flowing Rate:					
Recommended Pump Rate:		10			
Levels UOM:		ft			
Rate UOM:		GPM			
Water State After Test Code:		1			
Water State After Test:		CLEAR			
Pumping Test Method:		1			
Pumping Duration HR:		1			
Pumping Duration MIN:		0			

Map Key	Number of Records	Direction/ Distance (m)	Elevation (m)	Site	DB
Flowing:		N			
--		--			
Draw Down & Recovery					
--		--			
Pump Test Detail ID:		934124928			
Pump Test ID:		991907870			
Test Type:		Draw Down			
Test Duration:		15			
Test Level:		15			
Test Level UOM:		ft			
--		--			
Pump Test Detail ID:		934405801			
Pump Test ID:		991907870			
Test Type:		Draw Down			
Test Duration:		30			
Test Level:		15			
Test Level UOM:		ft			
--		--			
Pump Test Detail ID:		934673969			
Pump Test ID:		991907870			
Test Type:		Draw Down			
Test Duration:		45			
Test Level:		15			
Test Level UOM:		ft			
--		--			
Pump Test Detail ID:		934926734			
Pump Test ID:		991907870			
Test Type:		Draw Down			
Test Duration:		60			
Test Level:		15			
Test Level UOM:		ft			
--		--			
--		--			
Water Details					
--		--			
Water ID:		933518479			
Layer:		1			
Kind Code:		1			
Kind:		FRESH			
Water Found Depth:		75			
Water Found Depth UOM:		ft			
--		--			
--		--			

72 1 of 2 **ESE/180.3** **245.0** **lot 24 con 3** **ON** **WWIS**

Well ID:	1916860	Lot:	024
Construction Date:		Concession:	03
Primary Water Use:	Not Used	Concession Name:	CON
Sec. Water Use:		Easting NAD83:	
Final Well Status:	Abandoned-Supply	Northing NAD83:	
Specific Capacity:		Zone:	
Municipality:	UXBRIDGE TOWNSHIP (SCOTT)	UTM Reliability:	
County:	DURHAM		

Bore Hole Information

--

Bore Hole ID: 11097670

DP2BR:

Code OB: --

Code OB Description: No formation data

Open Hole:

Date Completed: 12-NOV-03

Remarks:

Map Key	Number of Records	Direction/ Distance (m)	Elevation (m)	Site	DB
Zone:		17			
East 83:		639735.8			
North 83:		4895385			
UTMRC:		9			
UTMRC Description:		unknown UTM			
Location Method:		lot			
Org CS:					
Elevation:		244.69			
Elevrc:					
Elevrc Description:					
Location Source Date:					
Source Revision Comment:					
Improvement Location Source:					
Improvement Location Method:					
Supplier Comment:					
Spatial Status:					
--		--			
Method of Construction & Well Use					
--		--			
Method Construction ID:		961916860			
Method Construction Code:		0			
Method Construction:		Not Known			
Other Method Construction:					
--		--			
Pipe Information					
--		--			
Pipe ID:		11101385			
Casing Number:		1			
Comment:					
Alt Name:					
--		--			

72	2 of 2	ESE/180.3	245.0	lot 24 con 3 ON	WWIS
Well ID:	1916855			Lot:	024
Construction Date:				Concession:	03
Primary Water Use:	Domestic			Concession Name:	CON
Sec. Water Use:				Easting NAD83:	
Final Well Status:	Water Supply			Northing NAD83:	
Specific Capacity:				Zone:	
Municipality:	UXBRIDGE TOWNSHIP (SCOTT)			UTM Reliability:	
County:	DURHAM				
Bore Hole Information					
--		--			
Bore Hole ID:	11097665				
DP2BR:					
Code OB:	0				
Code OB Description:	Overburden				
Open Hole:					
Date Completed:	28-OCT-03				
Remarks:					
Zone:	17				
East 83:	639735.8				
North 83:	4895385				
UTMRC:	9				
UTMRC Description:	unknown UTM				
Location Method:	lot				
Org CS:					
Elevation:	244.69				
Elevrc:					
Elevrc Description:					
Location Source Date:					

Map Key	Number of Records	Direction/ Distance (m)	Elevation (m)	Site	DB
<i>Source Revision Comment:</i>					
<i>Improvement Location Source:</i>					
<i>Improvement Location Method:</i>					
<i>Supplier Comment:</i>					
<i>Spatial Status:</i>					
--					
Overburden and Bedrock Materials Interval					
--					
Formation ID:			932943113		
Layer:			1		
General Color:			BROWN		
Most Common Material:			CLAY		
Other Materials:			STONES		
Other Materials:			HARD		
Formation Top Depth:			0		
Formation End Depth:			22		
Formation End Depth UOM:			ft		
--					
Formation ID:			932943114		
Layer:			2		
General Color:			GREY		
Most Common Material:			CLAY		
Other Materials:			STONES		
Other Materials:			HARD		
Formation Top Depth:			22		
Formation End Depth:			61		
Formation End Depth UOM:			ft		
--					
Formation ID:			932943115		
Layer:			3		
General Color:			GREY		
Most Common Material:			COARSE GRAVEL		
Other Materials:			CLEAN		
Other Materials:					
Formation Top Depth:			61		
Formation End Depth:			72		
Formation End Depth UOM:			ft		
--					
Annular Space/Abandonment Sealing Record					
--					
Plug ID:			933245428		
Layer:			1		
Plug From:			0		
Plug To:			30		
Plug Depth UOM:			ft		
--					
Plug ID:			933245429		
Layer:			2		
Plug From:			66		
Plug To:			69		
Plug Depth UOM:			ft		
--					
Method of Construction & Well Use					
--					
Method Construction ID:			961916855		
Method Construction Code:			4		
Method Construction:			Rotary (Air)		
Other Method Construction:					
--					
Pipe Information					
--					
Pipe ID:			11101380		
Casing Number:			1		

Map Key	Number of Records	Direction/ Distance (m)	Elevation (m)	Site	DB
Comment:					
Alt Name:					
--		--			
Construction Record - Casing					
--					
Casing ID:		930832570			
Layer:		1			
Open Hole or Material:		STEEL			
Depth From:					
Depth To:		69			
Casing Diameter:		6			
Casing Diameter UOM:		inch			
Casing Depth UOM:		ft			
--		--			
--		--			
Construction Record - Screen					
--					
Screen ID:		933406950			
Layer:		1			
Slot:		030			
Screen Top Depth:		69			
Screen End Depth:		72			
Screen Material:					
Screen Depth UOM:		ft			
Screen Diameter UOM:		inch			
Screen Diameter:		6			
--		--			
Well Yield Testing					
--					
Pump Test ID:		991916855			
Pump Set At:					
Static Level:					
Final Level After Pumping:		60			
Recommended Pump Depth:		40			
Pumping Rate:		50			
Flowing Rate:					
Recommended Pump Rate:		8			
Levels UOM:		ft			
Rate UOM:		GPM			
Water State After Test Code:		1			
Water State After Test:		CLEAR			
Pumping Test Method:		1			
Pumping Duration HR:		1			
Pumping Duration MIN:					
Flowing:		N			
--		--			
Draw Down & Recovery					
--					
Pump Test Detail ID:		934934433			
Pump Test ID:		991916855			
Test Type:		Draw Down			
Test Duration:		60			
Test Level:		60			
Test Level UOM:		ft			
--		--			
--		--			
Water Details					
--					
Water ID:		934042907			
Layer:		1			
Kind Code:		1			
Kind:		FRESH			
Water Found Depth:		72			
Water Found Depth UOM:		ft			
--		--			
--		--			

Map Key	Number of Records	Direction/ Distance (m)	Elevation (m)	Site	DB
73	1 of 1	W/181.5	245.8	lot 25 con 2 ON	WWIS
Well ID:	7209756			Lot:	025
Construction Date:				Concession:	02
Primary Water Use:				Concession Name:	CON
Sec. Water Use:				Easting NAD83:	
Final Well Status:	Abandoned-Other			Northing NAD83:	
Specific Capacity:				Zone:	
Municipality:	UXBRIDGE TOWNSHIP (SCOTT)			UTM Reliability:	
County:	DURHAM				
Bore Hole Information					
--	--				
Bore Hole ID:	1004607363				
DP2BR:					
Code OB:					
Code OB Description:					
Open Hole:					
Date Completed:	20-AUG-13				
Remarks:					
Zone:	17				
East 83:	638610				
North 83:	4895618				
UTMRC:	4				
UTMRC Description:	margin of error : 30 m - 100 m				
Location Method:	wwr				
Org CS:	UTM83				
Elevation:					
Elevrc:					
Elevrc Description:					
Location Source Date:					
Source Revision Comment:					
Improvement Location Source:					
Improvement Location Method:					
Supplier Comment:					
Spatial Status:					
--	--				
Overburden and Bedrock Materials Interval					
--	--				
Formation ID:	1004645894				
Layer:					
General Color:					
Most Common Material:					
Other Materials:					
Other Materials:					
Formation Top Depth:					
Formation End Depth:					
Formation End Depth UOM:	ft				
--	--				
Annular Space/Abandonment Sealing Record					
--	--				
Plug ID:	1004645900				
Layer:	1				
Plug From:	13				
Plug To:	12				
Plug Depth UOM:	ft				
--	--				
Plug ID:	1004645901				
Layer:	2				
Plug From:	12				
Plug To:	5				

<i>Map Key</i>	<i>Number of Records</i>	<i>Direction/ Distance (m)</i>	<i>Elevation (m)</i>	<i>Site</i>	<i>DB</i>
<i>Plug Depth UOM:</i>		ft			
--		--			
<i>Plug ID:</i>		1004645902			
<i>Layer:</i>		3			
<i>Plug From:</i>		5			
<i>Plug To:</i>		4			
<i>Plug Depth UOM:</i>		ft			
--		--			
<i>Plug ID:</i>		1004645903			
<i>Layer:</i>		4			
<i>Plug From:</i>		4			
<i>Plug To:</i>		1			
<i>Plug Depth UOM:</i>		ft			
--		--			
<i>Plug ID:</i>		1004645904			
<i>Layer:</i>		5			
<i>Plug From:</i>		1			
<i>Plug To:</i>		.5			
<i>Plug Depth UOM:</i>		ft			
--		--			
<i>Plug ID:</i>		1004645905			
<i>Layer:</i>		6			
<i>Plug From:</i>		.5			
<i>Plug To:</i>		0			
<i>Plug Depth UOM:</i>		ft			
--		--			
<i>Method of Construction & Well Use</i>					
--		--			
<i>Method Construction ID:</i>		1004645899			
<i>Method Construction Code:</i>					
<i>Method Construction:</i>					
<i>Other Method Construction:</i>					
--		--			
<i>Pipe Information</i>					
--		--			
<i>Pipe ID:</i>		1004645892			
<i>Casing Number:</i>		0			
<i>Comment:</i>					
<i>Alt Name:</i>					
--		--			
<i>Construction Record - Casing</i>					
--		--			
<i>Casing ID:</i>		1004645897			
<i>Layer:</i>		1			
<i>Open Hole or Material:</i>		CONCRETE			
<i>Depth From:</i>		0			
<i>Depth To:</i>		13			
<i>Casing Diameter:</i>		36			
<i>Casing Diameter UOM:</i>		inch			
<i>Casing Depth UOM:</i>		ft			
--		--			
--		--			
<i>Construction Record - Screen</i>					
--		--			
<i>Screen ID:</i>		1004645898			
<i>Layer:</i>					
<i>Slot:</i>					
<i>Screen Top Depth:</i>					
<i>Screen End Depth:</i>					
<i>Screen Material:</i>					
<i>Screen Depth UOM:</i>		ft			
<i>Screen Diameter UOM:</i>		inch			
<i>Screen Diameter:</i>					
--		--			
<i>Well Yield Testing</i>					

Map Key	Number of Records	Direction/ Distance (m)	Elevation (m)	Site	DB
--	--	--	--	--	--
Pump Test ID:		1004645893			
Pump Set At:					
Static Level:	4				
Final Level After Pumping:					
Recommended Pump Depth:					
Pumping Rate:					
Flowing Rate:					
Recommended Pump Rate:					
Levels UOM:	ft				
Rate UOM:	GPM				
Water State After Test Code:	0				
Water State After Test:					
Pumping Test Method:	0				
Pumping Duration HR:					
Pumping Duration MIN:					
Flowing:	N				
--	--	--	--	--	--
Hole Diameter					
--	--	--	--	--	--
Hole ID:		1004645895			
Diameter:					
Depth From:					
Depth To:					
Hole Depth UOM:	ft				
Hole Diameter UOM:	inch				
--	--	--	--	--	--
--	--	--	--	--	--

74	1 of 1	W/187.2	245.8	lot 25 con 2 ON	WWIS
Well ID:	1913632			Lot:	025
Construction Date:				Concession:	02
Primary Water Use:	Domestic			Concession Name:	CON
Sec. Water Use:				Easting NAD83:	
Final Well Status:	Water Supply			Northing NAD83:	
Specific Capacity:				Zone:	
Municipality:	UXBRIDGE TOWNSHIP (SCOTT)			UTM Reliability:	
County:	DURHAM				
Bore Hole Information					
--	--	--	--	--	--
Bore Hole ID:	10082223				
DP2BR:					
Code OB:	--				
Code OB Description:	No formation data				
Open Hole:					
Date Completed:	10-JUN-98				
Remarks:					
Zone:	17				
East 83:	638604				
North 83:	4895618				
UTMRC:	4				
UTMRC Description:	margin of error : 30 m - 100 m				
Location Method:	gps				
Org CS:					
Elevation:	245.79				
Elevrc:					
Elevrc Description:					
Location Source Date:					
Source Revision Comment:					
Improvement Location Source:					
Improvement Location Method:					
Supplier Comment:					

Map Key	Number of Records	Direction/ Distance (m)	Elevation (m)	Site	DB
Spatial Status:					
--		--			
Method of Construction & Well Use					
--		--			
Method Construction ID:		961913632			
Method Construction Code:		0			
Method Construction:		Not Known			
Other Method Construction:		--			
Pipe Information					
--		--			
Pipe ID:		10630793			
Casing Number:		1			
Comment:					
Alt Name:					
Well Yield Testing					
--		--			
Pump Test ID:		991913632			
Pump Set At:					
Static Level:					
Final Level After Pumping:					
Recommended Pump Depth:		0			
Pumping Rate:		12			
Flowing Rate:					
Recommended Pump Rate:		12			
Levels UOM:		ft			
Rate UOM:		GPM			
Water State After Test Code:		1			
Water State After Test:		CLEAR			
Pumping Test Method:		1			
Pumping Duration HR:		1			
Pumping Duration MIN:		30			
Flowing:		N			
--		--			
--		--			

[75](#) 1 of 1 **WNW/207.0** **244.3** **lot 26 con 3 ON** **WWIS**

Well ID:	4606047	Lot:	026
Construction Date:		Concession:	03
Primary Water Use:	Domestic	Concession Name:	CON
Sec. Water Use:		Easting NAD83:	
Final Well Status:	Water Supply	Northing NAD83:	
Specific Capacity:		Zone:	
Municipality:	UXBRIDGE TOWNSHIP (SCOTT)	UTM Reliability:	
County:	DURHAM		

Bore Hole Information

--	--
Bore Hole ID:	10297353
DP2BR:	
Code OB:	0
Code OB Description:	Overburden
Open Hole:	
Date Completed:	15-AUG-74
Remarks:	
Zone:	17
East 83:	638612.6
North 83:	4895790
UTMRC:	4
UTMRC Description:	margin of error : 30 m - 100 m
Location Method:	p4
Org CS:	

Map Key	Number of Records	Direction/ Distance (m)	Elevation (m)	Site	DB
Elevation:		244.92			
Elevrc:					
Elevrc Description:					
Location Source Date:					
Source Revision Comment:					
Improvement Location Source:					
Improvement Location Method:					
Supplier Comment:					
Spatial Status:					
--		--			
Overburden and Bedrock Materials Interval					
--		--			
Formation ID:		931963376			
Layer:		1			
General Color:					
Most Common Material:		SAND			
Other Materials:		FILL			
Other Materials:					
Formation Top Depth:		0			
Formation End Depth:		2			
Formation End Depth UOM:		ft			
--		--			
Formation ID:		931963377			
Layer:		2			
General Color:		BROWN			
Most Common Material:		CLAY			
Other Materials:		STONES			
Other Materials:					
Formation Top Depth:		2			
Formation End Depth:		10			
Formation End Depth UOM:		ft			
--		--			
Formation ID:		931963378			
Layer:		3			
General Color:		GREY			
Most Common Material:		CLAY			
Other Materials:		GRAVEL			
Other Materials:					
Formation Top Depth:		10			
Formation End Depth:		17			
Formation End Depth UOM:		ft			
--		--			
Formation ID:		931963379			
Layer:		4			
General Color:					
Most Common Material:		GRAVEL			
Other Materials:					
Other Materials:					
Formation Top Depth:		17			
Formation End Depth:		33			
Formation End Depth UOM:		ft			
--		--			
Formation ID:		931963380			
Layer:		5			
General Color:		GREY			
Most Common Material:		CLAY			
Other Materials:		GRAVEL			
Other Materials:					
Formation Top Depth:		33			
Formation End Depth:		55			
Formation End Depth UOM:		ft			
--		--			
Formation ID:		931963381			
Layer:		6			
General Color:					

Map Key	Number of Records	Direction/ Distance (m)	Elevation (m)	Site	DB
Most Common Material:		GRAVEL			
Other Materials:					
Other Materials:					
Formation Top Depth:	55				
Formation End Depth:	62				
Formation End Depth UOM:	ft				
--	--				
Formation ID:	931963382				
Layer:	7				
General Color:	GREY				
Most Common Material:	CLAY				
Other Materials:	GRAVEL				
Other Materials:					
Formation Top Depth:	62				
Formation End Depth:	73				
Formation End Depth UOM:	ft				
--	--				
Formation ID:	931963383				
Layer:	8				
General Color:					
Most Common Material:	GRAVEL				
Other Materials:					
Other Materials:					
Formation Top Depth:	73				
Formation End Depth:	79				
Formation End Depth UOM:	ft				
--	--				
Method of Construction & Well Use					
--	--				
Method Construction ID:	964606047				
Method Construction Code:	1				
Method Construction:	Cable Tool				
Other Method Construction:					
--	--				
Pipe Information					
--	--				
Pipe ID:	10845923				
Casing Number:	1				
Comment:					
Alt Name:					
--	--				
Construction Record - Casing					
--	--				
Casing ID:	930489905				
Layer:	1				
Open Hole or Material:	STEEL				
Depth From:					
Depth To:	76				
Casing Diameter:	6				
Casing Diameter UOM:	inch				
Casing Depth UOM:	ft				
--	--				
--	--				
Construction Record - Screen					
--	--				
Screen ID:	933356577				
Layer:	1				
Slot:	012				
Screen Top Depth:	73				
Screen End Depth:	76				
Screen Material:					
Screen Depth UOM:	ft				
Screen Diameter UOM:	inch				
Screen Diameter:	6				
--	--				

Map Key	Number of Records	Direction/ Distance (m)	Elevation (m)	Site	DB
Well Yield Testing					
--	--	--	--	--	--
Pump Test ID:		994606047			
Pump Set At:					
Static Level:		6			
Final Level After Pumping:		78			
Recommended Pump Depth:		72			
Pumping Rate:		5			
Flowing Rate:					
Recommended Pump Rate:		5			
Levels UOM:		ft			
Rate UOM:		GPM			
Water State After Test Code:		1			
Water State After Test:		CLEAR			
Pumping Test Method:		2			
Pumping Duration HR:		4			
Pumping Duration MIN:		0			
Flowing:		N			
--	--	--	--	--	--
Draw Down & Recovery					
--	--	--	--	--	--
Pump Test Detail ID:		934247198			
Pump Test ID:		994606047			
Test Type:		Draw Down			
Test Duration:		15			
Test Level:		50			
Test Level UOM:		ft			
--	--	--	--	--	--
Pump Test Detail ID:		934519977			
Pump Test ID:		994606047			
Test Type:		Draw Down			
Test Duration:		30			
Test Level:		71			
Test Level UOM:		ft			
--	--	--	--	--	--
Pump Test Detail ID:		934775467			
Pump Test ID:		994606047			
Test Type:		Draw Down			
Test Duration:		45			
Test Level:		71			
Test Level UOM:		ft			
--	--	--	--	--	--
Pump Test Detail ID:		935035916			
Pump Test ID:		994606047			
Test Type:		Draw Down			
Test Duration:		60			
Test Level:		71			
Test Level UOM:		ft			
--	--	--	--	--	--
--	--	--	--	--	--
Water Details					
--	--	--	--	--	--
Water ID:		933768433			
Layer:		1			
Kind Code:		1			
Kind:		FRESH			
Water Found Depth:		73			
Water Found Depth UOM:		ft			
--	--	--	--	--	--
--	--	--	--	--	--

[76](#)

1 of 1

SSW/210.9

255.0

lot 23 con 2
ON

WWIS

Well ID:

1906761

Lot:

023

Map Key	Number of Records	Direction/ Distance (m)	Elevation (m)	Site	DB
Construction Date:				Concession:	02
Primary Water Use:	Domestic			Concession Name:	CON
Sec. Water Use:				Easting NAD83:	
Final Well Status:	Water Supply			Northing NAD83:	
Specific Capacity:				Zone:	
Municipality:	UXBRIDGE TOWNSHIP (SCOTT)			UTM Reliability:	
County:	DURHAM				
Bore Hole Information					
	--				
Bore Hole ID:		10075431			
DP2BR:		180			
Code OB:		r			
Code OB Description:		Bedrock			
Open Hole:					
Date Completed:		23-NOV-83			
Remarks:					
Zone:		17			
East 83:		638814.6			
North 83:		4894923			
UTMRC:		5			
UTMRC Description:		margin of error : 100 m - 300 m			
Location Method:		p5			
Org CS:					
Elevation:		254.83			
Elevrc:					
Elevrc Description:					
Location Source Date:					
Source Revision Comment:					
Improvement Location Source:					
Improvement Location Method:					
Supplier Comment:					
Spatial Status:					
	--				
Overburden and Bedrock					
Materials Interval					
	--				
Formation ID:		931162386			
Layer:		1			
General Color:		BROWN			
Most Common Material:		SAND			
Other Materials:		CLAY			
Other Materials:		PACKED			
Formation Top Depth:		0			
Formation End Depth:		10			
Formation End Depth UOM:		ft			
	--				
Formation ID:		931162387			
Layer:		2			
General Color:		GREY			
Most Common Material:		CLAY			
Other Materials:		DENSE			
Other Materials:					
Formation Top Depth:		10			
Formation End Depth:		12			
Formation End Depth UOM:		ft			
	--				
Formation ID:		931162388			
Layer:		3			
General Color:		BROWN			
Most Common Material:		SAND			
Other Materials:		DRY			
Other Materials:					
Formation Top Depth:		12			
Formation End Depth:		37			
Formation End Depth UOM:		ft			

Map Key	Number of Records	Direction/ Distance (m)	Elevation (m)	Site	DB
--	--				
Formation ID:		931162389			
Layer:		4			
General Color:		BROWN			
Most Common Material:		MEDIUM SAND			
Other Materials:					
Other Materials:					
Formation Top Depth:		37			
Formation End Depth:		50			
Formation End Depth UOM:		ft			
--	--				
Formation ID:		931162390			
Layer:		5			
General Color:		GREY			
Most Common Material:		CLAY			
Other Materials:		STONES			
Other Materials:		HARD			
Formation Top Depth:		50			
Formation End Depth:		176			
Formation End Depth UOM:		ft			
--	--				
Formation ID:		931162391			
Layer:		6			
General Color:		GREY			
Most Common Material:		GRAVEL			
Other Materials:		CEMENTED			
Other Materials:					
Formation Top Depth:		176			
Formation End Depth:		180			
Formation End Depth UOM:		ft			
--	--				
Formation ID:		931162392			
Layer:		7			
General Color:		BLACK			
Most Common Material:		SHALE			
Other Materials:		DENSE			
Other Materials:					
Formation Top Depth:		180			
Formation End Depth:		190			
Formation End Depth UOM:		ft			
--	--				
Method of Construction & Well Use					
--	--				
Method Construction ID:		961906761			
Method Construction Code:		2			
Method Construction:		Rotary (Convent.)			
Other Method Construction:					
--	--				
Pipe Information					
--	--				
Pipe ID:		10624001			
Casing Number:		1			
Comment:					
Alt Name:					
--	--				
Construction Record - Casing					
--	--				
Casing ID:		930133232			
Layer:		1			
Open Hole or Material:		STEEL			
Depth From:					
Depth To:		180			
Casing Diameter:		5			
Casing Diameter UOM:		inch			
Casing Depth UOM:		ft			

Map Key	Number of Records	Direction/ Distance (m)	Elevation (m)	Site	DB
--	--	--	--	--	--
Well Yield Testing					
--	--	--	--	--	--
Pump Test ID:		991906761			
Pump Set At:					
Static Level:		50			
Final Level After Pumping:		150			
Recommended Pump Depth:		150			
Pumping Rate:		7			
Flowing Rate:					
Recommended Pump Rate:		5			
Levels UOM:		ft			
Rate UOM:		GPM			
Water State After Test Code:		1			
Water State After Test:		CLEAR			
Pumping Test Method:		2			
Pumping Duration HR:		3			
Pumping Duration MIN:		30			
Flowing:		N			
--	--	--	--	--	--
Draw Down & Recovery					
--	--	--	--	--	--
Pump Test Detail ID:		934923411			
Pump Test ID:		991906761			
Test Type:		Draw Down			
Test Duration:		60			
Test Level:		150			
Test Level UOM:		ft			
--	--	--	--	--	--
Water Details					
--	--	--	--	--	--
Water ID:		933517293			
Layer:		1			
Kind Code:		1			
Kind:		FRESH			
Water Found Depth:		180			
Water Found Depth UOM:		ft			
--	--	--	--	--	--
--	--	--	--	--	--

[77](#)

1 of 1

NNE/216.3

236.0

lot 26 con 3
ON

WWIS

Well ID:	1913518	Lot:	026
Construction Date:		Concession:	03
Primary Water Use:	Domestic	Concession Name:	CON
Sec. Water Use:		Easting NAD83:	
Final Well Status:	Water Supply	Northing NAD83:	
Specific Capacity:		Zone:	
Municipality:	UXBRIDGE TOWNSHIP (SCOTT)	UTM Reliability:	
County:	DURHAM		

Bore Hole Information

--	--
Bore Hole ID:	10082109
DP2BR:	
Code OB:	o
Code OB Description:	Overburden
Open Hole:	
Date Completed:	16-DEC-97
Remarks:	
Zone:	17
East 83:	639476.6
North 83:	4896165

Map Key	Number of Records	Direction/ Distance (m)	Elevation (m)	Site	DB
UTMRC:		9			
UTMRC Description:		unknown UTM			
Location Method:		lot			
Org CS:					
Elevation:		237.04			
Elevrc:					
Elevrc Description:					
Location Source Date:					
Source Revision Comment:					
Improvement Location Source:					
Improvement Location Method:					
Supplier Comment:					
Spatial Status:					
--		--			
Overburden and Bedrock Materials Interval					
--		--			
Formation ID:		931193442			
Layer:		1			
General Color:		BLACK			
Most Common Material:		PEAT			
Other Materials:		SOFT			
Other Materials:					
Formation Top Depth:		0			
Formation End Depth:		4			
Formation End Depth UOM:		ft			
--		--			
Formation ID:		931193443			
Layer:		2			
General Color:		GREY			
Most Common Material:		CLAY			
Other Materials:		STONES			
Other Materials:		SOFT			
Formation Top Depth:		4			
Formation End Depth:		37			
Formation End Depth UOM:		ft			
--		--			
Formation ID:		931193444			
Layer:		3			
General Color:		BROWN			
Most Common Material:		SAND			
Other Materials:		MEDIUM-GRAINED			
Other Materials:					
Formation Top Depth:		37			
Formation End Depth:		54			
Formation End Depth UOM:		ft			
--		--			
Annular Space/Abandonment Sealing Record					
--		--			
Plug ID:		933124054			
Layer:		1			
Plug From:		49			
Plug To:		51			
Plug Depth UOM:		ft			
--		--			
Plug ID:		933124055			
Layer:		3			
Plug From:		0			
Plug To:		10			
Plug Depth UOM:		ft			
--		--			
Method of Construction & Well Use					
--		--			
Method Construction ID:		961913518			

Map Key	Number of Records	Direction/ Distance (m)	Elevation (m)	Site	DB
Method Construction Code:	4				
Method Construction:	Rotary (Air)				
Other Method Construction:	--				
Pipe Information	--				
Pipe ID:	10630679				
Casing Number:	1				
Comment:					
Alt Name:	--				
Construction Record - Casing	--				
Casing ID:	930140084				
Layer:	1				
Open Hole or Material:	STEEL				
Depth From:					
Depth To:	34				
Casing Diameter:	8				
Casing Diameter UOM:	inch				
Casing Depth UOM:	ft				
Casing ID:	930140085				
Layer:	2				
Open Hole or Material:	STEEL				
Depth From:					
Depth To:	51				
Casing Diameter:	6				
Casing Diameter UOM:	inch				
Casing Depth UOM:	ft				
Construction Record - Screen	--				
Screen ID:	933333678				
Layer:	1				
Slot:	018				
Screen Top Depth:	51				
Screen End Depth:	54				
Screen Material:					
Screen Depth UOM:	ft				
Screen Diameter UOM:	inch				
Screen Diameter:	6				
Well Yield Testing	--				
Pump Test ID:	991913518				
Pump Set At:					
Static Level:					
Final Level After Pumping:	10				
Recommended Pump Depth:	29				
Pumping Rate:	50				
Flowing Rate:					
Recommended Pump Rate:	10				
Levels UOM:	ft				
Rate UOM:	GPM				
Water State After Test Code:	1				
Water State After Test:	CLEAR				
Pumping Test Method:	1				
Pumping Duration HR:	1				
Pumping Duration MIN:	0				
Flowing:	N				
Draw Down & Recovery	--				
Pump Test Detail ID:	934934783				

Map Key	Number of Records	Direction/ Distance (m)	Elevation (m)	Site	DB
Pump Test ID:		991913518			
Test Type:		Draw Down			
Test Duration:		60			
Test Level:		10			
Test Level UOM:		ft			
--		--			
--		--			
Water Details					
--		--			
Water ID:		933523967			
Layer:		1			
Kind Code:		1			
Kind:		FRESH			
Water Found Depth:		54			
Water Found Depth UOM:		ft			
--		--			
--		--			
78	1 of 1	W/219.2	246.0	lot 25 con 2 ON	WWIS
Well ID:	1906174			Lot:	025
Construction Date:				Concession:	02
Primary Water Use:	Domestic			Concession Name:	CON
Sec. Water Use:				Easting NAD83:	
Final Well Status:	Water Supply			Northing NAD83:	
Specific Capacity:				Zone:	
Municipality:	UXBRIDGE TOWNSHIP (SCOTT)			UTM Reliability:	
County:	DURHAM				
Bore Hole Information					
--		--			
Bore Hole ID:	10074956				
DP2BR:					
Code OB:	0				
Code OB Description:	Overburden				
Open Hole:					
Date Completed:	08-OCT-81				
Remarks:					
Zone:	17				
East 83:	638564.6				
North 83:	4895673				
UTMRC:	5				
UTMRC Description:	margin of error : 100 m - 300 m				
Location Method:	p5				
Org CS:					
Elevation:	247.17				
Elevrc:					
Elevrc Description:					
Location Source Date:					
Source Revision Comment:					
Improvement Location Source:					
Improvement Location Method:					
Supplier Comment:					
Spatial Status:					
--		--			
Overburden and Bedrock Materials Interval					
--		--			
Formation ID:	931160113				
Layer:	1				
General Color:	BROWN				
Most Common Material:	SAND				
Other Materials:	CLAY				
Other Materials:	SOFT				

<i>Map Key</i>	<i>Number of Records</i>	<i>Direction/ Distance (m)</i>	<i>Elevation (m)</i>	<i>Site</i>	<i>DB</i>
<i>Formation Top Depth:</i>		0			
<i>Formation End Depth:</i>		17			
<i>Formation End Depth UOM:</i>		ft			
--		--			
<i>Formation ID:</i>		931160114			
<i>Layer:</i>		2			
<i>General Color:</i>		GREY			
<i>Most Common Material:</i>		SAND			
<i>Other Materials:</i>		BOULDERS			
<i>Other Materials:</i>		LOOSE			
<i>Formation Top Depth:</i>		17			
<i>Formation End Depth:</i>		21			
<i>Formation End Depth UOM:</i>		ft			
--		--			
<i>Formation ID:</i>		931160115			
<i>Layer:</i>		3			
<i>General Color:</i>		GREY			
<i>Most Common Material:</i>		CLAY			
<i>Other Materials:</i>		SAND			
<i>Other Materials:</i>		HARD			
<i>Formation Top Depth:</i>		21			
<i>Formation End Depth:</i>		50			
<i>Formation End Depth UOM:</i>		ft			
--		--			
<i>Formation ID:</i>		931160116			
<i>Layer:</i>		4			
<i>General Color:</i>		GREY			
<i>Most Common Material:</i>		CLAY			
<i>Other Materials:</i>		SAND			
<i>Other Materials:</i>		SOFT			
<i>Formation Top Depth:</i>		50			
<i>Formation End Depth:</i>		60			
<i>Formation End Depth UOM:</i>		ft			
--		--			
<i>Formation ID:</i>		931160117			
<i>Layer:</i>		5			
<i>General Color:</i>		GREY			
<i>Most Common Material:</i>		SAND			
<i>Other Materials:</i>		STONES			
<i>Other Materials:</i>		LOOSE			
<i>Formation Top Depth:</i>		60			
<i>Formation End Depth:</i>		63			
<i>Formation End Depth UOM:</i>		ft			
--		--			
<i>Method of Construction & Well Use</i>					
--		--			
<i>Method Construction ID:</i>		961906174			
<i>Method Construction Code:</i>		1			
<i>Method Construction:</i>		Cable Tool			
<i>Other Method Construction:</i>					
--		--			
<i>Pipe Information</i>					
--		--			
<i>Pipe ID:</i>		10623526			
<i>Casing Number:</i>		1			
<i>Comment:</i>					
<i>Alt Name:</i>					
--		--			
<i>Construction Record - Casing</i>					
--		--			
<i>Casing ID:</i>		930132728			
<i>Layer:</i>		1			
<i>Open Hole or Material:</i>		STEEL			
<i>Depth From:</i>					
<i>Depth To:</i>		60			

Map Key	Number of Records	Direction/ Distance (m)	Elevation (m)	Site	DB
Casing Diameter:		6			
Casing Diameter UOM:		inch			
Casing Depth UOM:		ft			
--		--			
--		--			
Construction Record - Screen					
--		--			
Screen ID:		933330099			
Layer:		1			
Slot:		016			
Screen Top Depth:		60			
Screen End Depth:		63			
Screen Material:					
Screen Depth UOM:		ft			
Screen Diameter UOM:		inch			
Screen Diameter:		6			
--		--			
Well Yield Testing					
--		--			
Pump Test ID:		991906174			
Pump Set At:					
Static Level:		-4			
Final Level After Pumping:		40			
Recommended Pump Depth:		20			
Pumping Rate:		15			
Flowing Rate:		4			
Recommended Pump Rate:		3			
Levels UOM:		ft			
Rate UOM:		GPM			
Water State After Test Code:		1			
Water State After Test:		CLEAR			
Pumping Test Method:		2			
Pumping Duration HR:		1			
Pumping Duration MIN:		0			
Flowing:		Y			
--		--			
Draw Down & Recovery					
--		--			
Pump Test Detail ID:		934128681			
Pump Test ID:		991906174			
Test Type:		Draw Down			
Test Duration:		15			
Test Level:		30			
Test Level UOM:		ft			
--		--			
Pump Test Detail ID:		934410658			
Pump Test ID:		991906174			
Test Type:		Draw Down			
Test Duration:		30			
Test Level:		40			
Test Level UOM:		ft			
--		--			
Pump Test Detail ID:		934922211			
Pump Test ID:		991906174			
Test Type:		Draw Down			
Test Duration:		60			
Test Level:		40			
Test Level UOM:		ft			
--		--			
--		--			
Water Details					
--		--			
Water ID:		933516758			
Layer:		1			
Kind Code:		1			
Kind:		FRESH			

Map Key	Number of Records	Direction/ Distance (m)	Elevation (m)	Site	DB
Water Found Depth:		60			
Water Found Depth UOM:		ft			
--		--			
Water ID:		933516759			
Layer:		2			
Kind Code:		1			
Kind:		FRESH			
Water Found Depth:		63			
Water Found Depth UOM:		ft			
--		--			
--		--			

79	1 of 1	WNW/221.4	244.8	lot 26 con 3 ON	WWIS
Well ID:	1909637			Lot:	026
Construction Date:				Concession:	03
Primary Water Use:	Domestic			Concession Name:	CON
Sec. Water Use:				Easting NAD83:	
Final Well Status:	Water Supply			Northing NAD83:	
Specific Capacity:				Zone:	
Municipality:	UXBRIDGE TOWNSHIP (SCOTT)			UTM Reliability:	
County:	DURHAM				
Bore Hole Information					
--		--			
Bore Hole ID:	10078264				
DP2BR:					
Code OB:	o				
Code OB Description:	Overburden				
Open Hole:					
Date Completed:	10-JAN-89				
Remarks:					
Zone:	17				
East 83:	638618.6				
North 83:	4895835				
UTMRC:	5				
UTMRC Description:	margin of error : 100 m - 300 m				
Location Method:	wwr				
Org CS:					
Elevation:	244.8				
Elevrc:					
Elevrc Description:					
Location Source Date:					
Source Revision Comment:					
Improvement Location Source:					
Improvement Location Method:					
Supplier Comment:					
Spatial Status:					
--		--			
Overburden and Bedrock Materials Interval					
--		--			
Formation ID:	931175816				
Layer:	1				
General Color:	BROWN				
Most Common Material:	CLAY				
Other Materials:	STONES				
Other Materials:	SOFT				
Formation Top Depth:	0				
Formation End Depth:	14				
Formation End Depth UOM:	ft				
--		--			
Formation ID:	931175817				
Layer:	2				

Map Key	Number of Records	Direction/ Distance (m)	Elevation (m)	Site	DB
General Color:		BROWN			
Most Common Material:		SAND			
Other Materials:		CLAY			
Other Materials:		SOFT			
Formation Top Depth:		14			
Formation End Depth:		23			
Formation End Depth UOM:		ft			
--		--			
Formation ID:		931175818			
Layer:		3			
General Color:		GREY			
Most Common Material:		CLAY			
Other Materials:		SOFT			
Other Materials:					
Formation Top Depth:		23			
Formation End Depth:		28			
Formation End Depth UOM:		ft			
--		--			
Formation ID:		931175819			
Layer:		4			
General Color:		GREY			
Most Common Material:		SAND			
Other Materials:		FINE SAND			
Other Materials:					
Formation Top Depth:		28			
Formation End Depth:		33			
Formation End Depth UOM:		ft			
--		--			
Formation ID:		931175820			
Layer:		5			
General Color:		GREY			
Most Common Material:		CLAY			
Other Materials:		GRAVEL			
Other Materials:		LAYERED			
Formation Top Depth:		33			
Formation End Depth:		73			
Formation End Depth UOM:		ft			
--		--			
Formation ID:		931175821			
Layer:		6			
General Color:		GREY			
Most Common Material:		GRAVEL			
Other Materials:		COARSE GRAVEL			
Other Materials:					
Formation Top Depth:		73			
Formation End Depth:		80			
Formation End Depth UOM:		ft			
--		--			
Annular Space/Abandonment Sealing Record					
--		--			
Plug ID:		933120705			
Layer:		1			
Plug From:		72			
Plug To:		76			
Plug Depth UOM:		ft			
--		--			
Method of Construction & Well Use					
--		--			
Method Construction ID:		961909637			
Method Construction Code:		2			
Method Construction:		Rotary (Convent.)			
Other Method Construction:					
--		--			
Pipe Information					

<i>Map Key</i>	<i>Number of Records</i>	<i>Direction/ Distance (m)</i>	<i>Elevation (m)</i>	<i>Site</i>	<i>DB</i>
--	--	--	--	--	--
<i>Pipe ID:</i>		10626834			
<i>Casing Number:</i>		1			
<i>Comment:</i>					
<i>Alt Name:</i>					
--	--	--	--	--	--
<i>Construction Record - Casing</i>					
--	--	--	--	--	--
<i>Casing ID:</i>		930136151			
<i>Layer:</i>		1			
<i>Open Hole or Material:</i>		STEEL			
<i>Depth From:</i>					
<i>Depth To:</i>		76			
<i>Casing Diameter:</i>		5			
<i>Casing Diameter UOM:</i>		inch			
<i>Casing Depth UOM:</i>		ft			
--	--	--	--	--	--
--	--	--	--	--	--
<i>Construction Record - Screen</i>					
--	--	--	--	--	--
<i>Screen ID:</i>		933331671			
<i>Layer:</i>		1			
<i>Slot:</i>		025			
<i>Screen Top Depth:</i>		76			
<i>Screen End Depth:</i>		80			
<i>Screen Material:</i>					
<i>Screen Depth UOM:</i>		ft			
<i>Screen Diameter UOM:</i>		inch			
<i>Screen Diameter:</i>		5			
--	--	--	--	--	--
<i>Well Yield Testing</i>					
--	--	--	--	--	--
<i>Pump Test ID:</i>		991909637			
<i>Pump Set At:</i>					
<i>Static Level:</i>		6			
<i>Final Level After Pumping:</i>		72			
<i>Recommended Pump Depth:</i>		75			
<i>Pumping Rate:</i>		5			
<i>Flowing Rate:</i>					
<i>Recommended Pump Rate:</i>		4			
<i>Levels UOM:</i>		ft			
<i>Rate UOM:</i>		GPM			
<i>Water State After Test Code:</i>		1			
<i>Water State After Test:</i>		CLEAR			
<i>Pumping Test Method:</i>		2			
<i>Pumping Duration HR:</i>		2			
<i>Pumping Duration MIN:</i>		30			
<i>Flowing:</i>		N			
--	--	--	--	--	--
<i>Draw Down & Recovery</i>					
--	--	--	--	--	--
<i>Pump Test Detail ID:</i>		934122268			
<i>Pump Test ID:</i>		991909637			
<i>Test Type:</i>		Draw Down			
<i>Test Duration:</i>		15			
<i>Test Level:</i>		40			
<i>Test Level UOM:</i>		ft			
--	--	--	--	--	--
<i>Pump Test Detail ID:</i>		934403044			
<i>Pump Test ID:</i>		991909637			
<i>Test Type:</i>		Draw Down			
<i>Test Duration:</i>		30			
<i>Test Level:</i>		60			
<i>Test Level UOM:</i>		ft			
--	--	--	--	--	--
<i>Pump Test Detail ID:</i>		934671190			

Map Key	Number of Records	Direction/ Distance (m)	Elevation (m)	Site	DB
Pump Test ID:		991909637			
Test Type:		Draw Down			
Test Duration:		45			
Test Level:		72			
Test Level UOM:		ft			
--		--			
Pump Test Detail ID:		934924073			
Pump Test ID:		991909637			
Test Type:		Draw Down			
Test Duration:		60			
Test Level:		72			
Test Level UOM:		ft			
--		--			
--		--			
Water Details					
--		--			
Water ID:		933520284			
Layer:		1			
Kind Code:		1			
Kind:		FRESH			
Water Found Depth:		80			
Water Found Depth UOM:		ft			
--		--			
--		--			

80	1 of 1	NW/224.4	239.7	lot 26 con 3 ON	WWIS
Well ID:	1906542			Lot:	026
Construction Date:				Concession:	03
Primary Water Use:	Domestic			Concession Name:	CON
Sec. Water Use:				Easting NAD83:	
Final Well Status:	Water Supply			Northing NAD83:	
Specific Capacity:				Zone:	
Municipality:	UXBRIDGE TOWNSHIP (SCOTT)			UTM Reliability:	
County:	DURHAM				
Bore Hole Information					
--	--				
Bore Hole ID:	10075277				
DP2BR:					
Code OB:	0				
Code OB Description:	Overburden				
Open Hole:					
Date Completed:	06-AUG-82				
Remarks:					
Zone:	17				
East 83:	638714.6				
North 83:	4895923				
UTMRC:	5				
UTMRC Description:	margin of error : 100 m - 300 m				
Location Method:	p5				
Org CS:					
Elevation:	240.07				
Elevrc:					
Elevrc Description:					
Location Source Date:					
Source Revision Comment:					
Improvement Location Source:					
Improvement Location Method:					
Supplier Comment:					
Spatial Status:					
--	--				
Overburden and Bedrock Materials Interval					

<i>Map Key</i>	<i>Number of Records</i>	<i>Direction/ Distance (m)</i>	<i>Elevation (m)</i>	<i>Site</i>	<i>DB</i>
--	--				
Formation ID:		931161657			
Layer:		1			
General Color:					
Most Common Material:		TOPSOIL			
Other Materials:					
Other Materials:					
Formation Top Depth:		0			
Formation End Depth:		1			
Formation End Depth UOM:		ft			
--	--				
Formation ID:		931161658			
Layer:		2			
General Color:		BROWN			
Most Common Material:		CLAY			
Other Materials:		STONE			
Other Materials:					
Formation Top Depth:		1			
Formation End Depth:		12			
Formation End Depth UOM:		ft			
--	--				
Formation ID:		931161659			
Layer:		3			
General Color:					
Most Common Material:		COARSE GRAVEL			
Other Materials:					
Other Materials:					
Formation Top Depth:		12			
Formation End Depth:		21			
Formation End Depth UOM:		ft			
--	--				
Formation ID:		931161660			
Layer:		4			
General Color:		BLUE			
Most Common Material:		CLAY			
Other Materials:		STONE			
Other Materials:					
Formation Top Depth:		21			
Formation End Depth:		34			
Formation End Depth UOM:		ft			
--	--				
Method of Construction & Well Use					
--	--				
Method Construction ID:		961906542			
Method Construction Code:		6			
Method Construction:		Boring			
Other Method Construction:					
--	--				
Pipe Information					
--	--				
Pipe ID:		10623847			
Casing Number:		1			
Comment:					
Alt Name:					
--	--				
Construction Record - Casing					
--	--				
Casing ID:		930133071			
Layer:		1			
Open Hole or Material:		CONCRETE			
Depth From:					
Depth To:		14			
Casing Diameter:		30			
Casing Diameter UOM:		inch			
Casing Depth UOM:		ft			

Map Key	Number of Records	Direction/ Distance (m)	Elevation (m)	Site	DB
--	--	--	--	--	--
Casing ID:		930133072			
Layer:		2			
Open Hole or Material:		STEEL			
Depth From:					
Depth To:		34			
Casing Diameter:		30			
Casing Diameter UOM:		inch			
Casing Depth UOM:		ft			
--	--	--	--	--	--
Well Yield Testing					
--	--	--	--	--	--
Pump Test ID:		991906542			
Pump Set At:					
Static Level:		5			
Final Level After Pumping:					
Recommended Pump Depth:		30			
Pumping Rate:					
Flowing Rate:					
Recommended Pump Rate:		3			
Levels UOM:		ft			
Rate UOM:		GPM			
Water State After Test Code:					
Water State After Test:					
Pumping Test Method:		2			
Pumping Duration HR:		8			
Pumping Duration MIN:		0			
Flowing:		N			
--	--	--	--	--	--
Draw Down & Recovery					
--	--	--	--	--	--
Pump Test Detail ID:		934922879			
Pump Test ID:		991906542			
Test Type:		Recovery			
Test Duration:		60			
Test Level:		2			
Test Level UOM:		ft			
--	--	--	--	--	--
--	--	--	--	--	--
Water Details					
--	--	--	--	--	--
Water ID:		933517122			
Layer:		1			
Kind Code:		1			
Kind:		FRESH			
Water Found Depth:		13			
Water Found Depth UOM:		ft			
--	--	--	--	--	--
--	--	--	--	--	--

[81](#)

1 of 1

WSW/229.6

248.0

lot 25 con 2
ON

WWIS

Well ID:	4606101	Lot:	025
Construction Date:		Concession:	02
Primary Water Use:	Domestic	Concession Name:	CON
Sec. Water Use:		Easting NAD83:	
Final Well Status:	Water Supply	Northing NAD83:	
Specific Capacity:		Zone:	
Municipality:	UXBRIDGE TOWNSHIP (SCOTT)	UTM Reliability:	
County:	DURHAM		

Bore Hole Information

--	--
Bore Hole ID:	10297406

Map Key	Number of Records	Direction/ Distance (m)	Elevation (m)	Site	DB
DP2BR:					
Code OB:		o			
Code OB Description:		Overburden			
Open Hole:					
Date Completed:		14-OCT-74			
Remarks:					
Zone:		17			
East 83:		638521.6			
North 83:		4895431			
UTMRC:		4			
UTMRC Description:		margin of error : 30 m - 100 m			
Location Method:		p4			
Org CS:					
Elevation:		248.19			
Elevrc:					
Elevrc Description:					
Location Source Date:					
Source Revision Comment:					
Improvement Location Source:					
Improvement Location Method:					
Supplier Comment:					
Spatial Status:		--			
Overburden and Bedrock Materials Interval		--			
Formation ID:		931963567			
Layer:		1			
General Color:		BROWN			
Most Common Material:		CLAY			
Other Materials:		STONES			
Other Materials:		HARDPAN			
Formation Top Depth:		0			
Formation End Depth:		18			
Formation End Depth UOM:		ft			
Formation ID:		931963568			
Layer:		2			
General Color:		BROWN			
Most Common Material:		CLAY			
Other Materials:		GRAVEL			
Other Materials:					
Formation Top Depth:		18			
Formation End Depth:		30			
Formation End Depth UOM:		ft			
Formation ID:		931963569			
Layer:		3			
General Color:		BLUE			
Most Common Material:		CLAY			
Other Materials:		STONES			
Other Materials:					
Formation Top Depth:		30			
Formation End Depth:		51			
Formation End Depth UOM:		ft			
Formation ID:		931963570			
Layer:		4			
General Color:		GREY			
Most Common Material:		SAND			
Other Materials:		CLAY			
Other Materials:					
Formation Top Depth:		51			
Formation End Depth:		86			
Formation End Depth UOM:		ft			
Formation ID:					

Map Key	Number of Records	Direction/ Distance (m)	Elevation (m)	Site	DB
Formation ID:		931963571			
Layer:		5			
General Color:					
Most Common Material:		GRAVEL			
Other Materials:					
Other Materials:					
Formation Top Depth:		86			
Formation End Depth:		90			
Formation End Depth UOM:		ft			
--		--			
Formation ID:		931963572			
Layer:		6			
General Color:		GREY			
Most Common Material:		SAND			
Other Materials:					
Other Materials:					
Formation Top Depth:		90			
Formation End Depth:		93			
Formation End Depth UOM:		ft			
--		--			
Method of Construction & Well Use					
--		--			
Method Construction ID:		964606101			
Method Construction Code:		1			
Method Construction:		Cable Tool			
Other Method Construction:					
--		--			
Pipe Information					
--		--			
Pipe ID:		10845976			
Casing Number:		1			
Comment:					
Alt Name:					
--		--			
Construction Record - Casing					
--		--			
Casing ID:		930489981			
Layer:		1			
Open Hole or Material:		STEEL			
Depth From:					
Depth To:		90			
Casing Diameter:		7			
Casing Diameter UOM:		inch			
Casing Depth UOM:		ft			
--		--			
--		--			
Construction Record - Screen					
--		--			
Screen ID:		933356583			
Layer:		1			
Slot:		008			
Screen Top Depth:		90			
Screen End Depth:		93			
Screen Material:					
Screen Depth UOM:		ft			
Screen Diameter UOM:		inch			
Screen Diameter:		6			
--		--			
Well Yield Testing					
--		--			
Pump Test ID:		994606101			
Pump Set At:					
Static Level:		8			
Final Level After Pumping:		65			
Recommended Pump Depth:		66			

Map Key	Number of Records	Direction/ Distance (m)	Elevation (m)	Site	DB
Pumping Rate:	8				
Flowing Rate:					
Recommended Pump Rate:	8				
Levels UOM:	ft				
Rate UOM:	GPM				
Water State After Test Code:	1				
Water State After Test:	CLEAR				
Pumping Test Method:	2				
Pumping Duration HR:	3				
Pumping Duration MIN:	0				
Flowing:	N				
--	--				
Draw Down & Recovery					
--	--				
Pump Test Detail ID:	934247667				
Pump Test ID:	994606101				
Test Type:	Recovery				
Test Duration:	15				
Test Level:	20				
Test Level UOM:	ft				
--	--				
Pump Test Detail ID:	934520443				
Pump Test ID:	994606101				
Test Type:	Recovery				
Test Duration:	30				
Test Level:	8				
Test Level UOM:	ft				
--	--				
Pump Test Detail ID:	934775933				
Pump Test ID:	994606101				
Test Type:	Recovery				
Test Duration:	45				
Test Level:	8				
Test Level UOM:	ft				
--	--				
Pump Test Detail ID:	935036385				
Pump Test ID:	994606101				
Test Type:	Recovery				
Test Duration:	60				
Test Level:	8				
Test Level UOM:	ft				
--	--				
--	--				
Water Details					
--	--				
Water ID:	933768488				
Layer:	1				
Kind Code:	1				
Kind:	FRESH				
Water Found Depth:	61				
Water Found Depth UOM:	ft				
--	--				
Water ID:	933768489				
Layer:	2				
Kind Code:	1				
Kind:	FRESH				
Water Found Depth:	90				
Water Found Depth UOM:	ft				
--	--				
--	--				

[82](#)

1 of 1

WSW/239.6

250.0

lot 25 con 2
ZEPHYR ON

WWIS

Well ID:

7134449

Lot:

025

Map Key	Number of Records	Direction/ Distance (m)	Elevation (m)	Site	DB
Construction Date:				Concession:	02
Primary Water Use:	Domestic			Concession Name:	CON
Sec. Water Use:				Easting NAD83:	
Final Well Status:	Water Supply			Northing NAD83:	
Specific Capacity:				Zone:	
Municipality:	UXBRIDGE TOWNSHIP (SCOTT)			UTM Reliability:	
County:	DURHAM				
Bore Hole Information					
	--				
Bore Hole ID:		1002834377			
DP2BR:					
Code OB:					
Code OB Description:					
Open Hole:					
Date Completed:		19-OCT-09			
Remarks:					
Zone:		17			
East 83:		638570			
North 83:		4895273			
UTMRC:		3			
UTMRC Description:		margin of error : 10 - 30 m			
Location Method:		wwr			
Org CS:		UTM83			
Elevation:		250.18			
Elevrc:					
Elevrc Description:					
Location Source Date:					
Source Revision Comment:					
Improvement Location Source:					
Improvement Location Method:					
Supplier Comment:					
Spatial Status:					
	--				
Overburden and Bedrock					
Materials Interval					
	--				
Formation ID:		1003021954			
Layer:		1			
General Color:		BROWN			
Most Common Material:		SAND			
Other Materials:					
Other Materials:		PACKED			
Formation Top Depth:		0			
Formation End Depth:		10			
Formation End Depth UOM:		ft			
	--				
Formation ID:		1003021955			
Layer:		2			
General Color:		GREY			
Most Common Material:		CLAY			
Other Materials:					
Other Materials:		SOFT			
Formation Top Depth:		10			
Formation End Depth:		17			
Formation End Depth UOM:		ft			
	--				
Formation ID:		1003021956			
Layer:		3			
General Color:		BROWN			
Most Common Material:		SAND			
Other Materials:		GRAVEL			
Other Materials:		SILT			
Formation Top Depth:		17			
Formation End Depth:		40			
Formation End Depth UOM:		ft			

Map Key	Number of Records	Direction/ Distance (m)	Elevation (m)	Site	DB
--	--				
Formation ID:		1003021957			
Layer:		4			
General Color:		GREY			
Most Common Material:		CLAY			
Other Materials:					
Other Materials:		DENSE			
Formation Top Depth:		40			
Formation End Depth:		65			
Formation End Depth UOM:		ft			
--	--				
Formation ID:		1003021958			
Layer:		5			
General Color:		BROWN			
Most Common Material:		SAND			
Other Materials:					
Other Materials:		CLEAN			
Formation Top Depth:		65			
Formation End Depth:		78			
Formation End Depth UOM:		ft			
--	--				
Annular Space/Abandonment Sealing Record					
--	--				
Plug ID:		1003021961			
Layer:		1			
Plug From:		0			
Plug To:		20			
Plug Depth UOM:		ft			
--	--				
Method of Construction & Well Use					
--	--				
Method Construction ID:		1003021966			
Method Construction Code:		2			
Method Construction:		Rotary (Convent.)			
Other Method Construction:					
--	--				
Pipe Information					
--	--				
Pipe ID:		1003021952			
Casing Number:		0			
Comment:					
Alt Name:					
--	--				
Construction Record - Casing					
--	--				
Casing ID:		1003021963			
Layer:		1			
Open Hole or Material:		STEEL			
Depth From:		0			
Depth To:		75			
Casing Diameter:		6.25			
Casing Diameter UOM:		inch			
Casing Depth UOM:		ft			
--	--				
--	--				
Construction Record - Screen					
--	--				
Screen ID:		1003021964			
Layer:		1			
Slot:		10			
Screen Top Depth:		75			
Screen End Depth:		78			
Screen Material:		1			
Screen Depth UOM:		ft			

Map Key	Number of Records	Direction/ Distance (m)	Elevation (m)	Site	DB
Screen Diameter UOM:		inch			
Screen Diameter:		5.5			
--		--			
Well Yield Testing					
--		--			
Pump Test ID:		1003021953			
Pump Set At:		40			
Static Level:		8			
Final Level After Pumping:		78			
Recommended Pump Depth:		40			
Pumping Rate:		10			
Flowing Rate:					
Recommended Pump Rate:		10			
Levels UOM:		ft			
Rate UOM:		GPM			
Water State After Test Code:		1			
Water State After Test:		CLEAR			
Pumping Test Method:		0			
Pumping Duration HR:		1			
Pumping Duration MIN:		0			
Flowing:					
--		--			
Water Details					
--		--			
Water ID:		1003021962			
Layer:		1			
Kind Code:		1			
Kind:		FRESH			
Water Found Depth:		78			
Water Found Depth UOM:		ft			
--		--			
Hole Diameter					
--		--			
Hole ID:		1003021959			
Diameter:		10			
Depth From:		0			
Depth To:		20			
Hole Depth UOM:		ft			
Hole Diameter UOM:		inch			
--		--			
Hole ID:		1003021960			
Diameter:		8			
Depth From:		20			
Depth To:		65			
Hole Depth UOM:		ft			
Hole Diameter UOM:		inch			
--		--			
--		--			

83	1 of 1	W/249.2	248.3	lot 25 con 2 ON	WWIS
Well ID:	1905278			Lot:	025
Construction Date:				Concession:	02
Primary Water Use:	Domestic			Concession Name:	CON
Sec. Water Use:				Easting NAD83:	
Final Well Status:	Water Supply			Northing NAD83:	
Specific Capacity:				Zone:	
Municipality:	UXBRIDGE TOWNSHIP (SCOTT)			UTM Reliability:	
County:	DURHAM				
Bore Hole Information					
--					
Bore Hole ID:	10074125				
DP2BR:					

Map Key	Number of Records	Direction/ Distance (m)	Elevation (m)	Site	DB
Code OB:		0			
Code OB Description:		Overburden			
Open Hole:					
Date Completed:		13-JUL-78			
Remarks:					
Zone:		17			
East 83:		638514.6			
North 83:		4895523			
UTMRC:		5			
UTMRC Description:		margin of error : 100 m - 300 m			
Location Method:		p5			
Org CS:					
Elevation:		248.46			
Elevrc:					
Elevrc Description:					
Location Source Date:					
Source Revision Comment:					
Improvement Location Source:					
Improvement Location Method:					
Supplier Comment:					
Spatial Status:					
--		--			
Overburden and Bedrock Materials Interval					
--		--			
Formation ID:		931156315			
Layer:		1			
General Color:		BROWN			
Most Common Material:		SAND			
Other Materials:		STONES			
Other Materials:		BOULDERS			
Formation Top Depth:		0			
Formation End Depth:		75			
Formation End Depth UOM:		ft			
--		--			
Formation ID:		931156316			
Layer:		2			
General Color:		BROWN			
Most Common Material:		SAND			
Other Materials:					
Other Materials:					
Formation Top Depth:		75			
Formation End Depth:		82			
Formation End Depth UOM:		ft			
--		--			
Method of Construction & Well Use					
--		--			
Method Construction ID:		961905278			
Method Construction Code:		1			
Method Construction:		Cable Tool			
Other Method Construction:					
--		--			
Pipe Information					
--		--			
Pipe ID:		10622695			
Casing Number:		1			
Comment:					
Alt Name:					
--		--			
Construction Record - Casing					
--		--			
Casing ID:		930131843			
Layer:		1			
Open Hole or Material:		STEEL			
Depth From:					

<i>Map Key</i>	<i>Number of Records</i>	<i>Direction/ Distance (m)</i>	<i>Elevation (m)</i>	<i>Site</i>	<i>DB</i>
<i>Depth To:</i>		79			
<i>Casing Diameter:</i>		6			
<i>Casing Diameter UOM:</i>		inch			
<i>Casing Depth UOM:</i>		ft			
--		--			
--		--			
<i>Construction Record - Screen</i>					
--		--			
<i>Screen ID:</i>		933329688			
<i>Layer:</i>		1			
<i>Slot:</i>		006			
<i>Screen Top Depth:</i>		79			
<i>Screen End Depth:</i>		82			
<i>Screen Material:</i>					
<i>Screen Depth UOM:</i>		ft			
<i>Screen Diameter UOM:</i>		inch			
<i>Screen Diameter:</i>		5			
--		--			
<i>Well Yield Testing</i>					
--		--			
<i>Pump Test ID:</i>		991905278			
<i>Pump Set At:</i>					
<i>Static Level:</i>		5			
<i>Final Level After Pumping:</i>		50			
<i>Recommended Pump Depth:</i>		80			
<i>Pumping Rate:</i>		4			
<i>Flowing Rate:</i>					
<i>Recommended Pump Rate:</i>		3			
<i>Levels UOM:</i>		ft			
<i>Rate UOM:</i>		GPM			
<i>Water State After Test Code:</i>		1			
<i>Water State After Test:</i>		CLEAR			
<i>Pumping Test Method:</i>		2			
<i>Pumping Duration HR:</i>		4			
<i>Pumping Duration MIN:</i>		0			
<i>Flowing:</i>		N			
--		--			
<i>Draw Down & Recovery</i>					
--		--			
<i>Pump Test Detail ID:</i>		934126395			
<i>Pump Test ID:</i>		991905278			
<i>Test Type:</i>		Draw Down			
<i>Test Duration:</i>		15			
<i>Test Level:</i>		15			
<i>Test Level UOM:</i>		ft			
--		--			
<i>Pump Test Detail ID:</i>		934408946			
<i>Pump Test ID:</i>		991905278			
<i>Test Type:</i>		Draw Down			
<i>Test Duration:</i>		30			
<i>Test Level:</i>		25			
<i>Test Level UOM:</i>		ft			
--		--			
<i>Pump Test Detail ID:</i>		934668860			
<i>Pump Test ID:</i>		991905278			
<i>Test Type:</i>		Draw Down			
<i>Test Duration:</i>		45			
<i>Test Level:</i>		40			
<i>Test Level UOM:</i>		ft			
--		--			
<i>Pump Test Detail ID:</i>		934928278			
<i>Pump Test ID:</i>		991905278			
<i>Test Type:</i>		Draw Down			
<i>Test Duration:</i>		60			
<i>Test Level:</i>		50			
<i>Test Level UOM:</i>		ft			

Map Key	Number of Records	Direction/ Distance (m)	Elevation (m)	Site	DB
--		--			
--		--			
Water Details					
--		--			
Water ID:		933515817			
Layer:		1			
Kind Code:		1			
Kind:		FRESH			
Water Found Depth:		75			
Water Found Depth UOM:		ft			
--		--			
--		--			

84	1 of 1	W/249.2	248.2	lot 26 con 2 ON	WWIS
Well ID:	1910206			Lot:	026
Construction Date:				Concession:	02
Primary Water Use:	Domestic			Concession Name:	CON
Sec. Water Use:				Easting NAD83:	
Final Well Status:	Water Supply			Northing NAD83:	
Specific Capacity:				Zone:	
Municipality:	UXBRIDGE TOWNSHIP (SCOTT)			UTM Reliability:	
County:	DURHAM				
Bore Hole Information					
--		--			
Bore Hole ID:	10078832				
DP2BR:					
Code OB:	0				
Code OB Description:	Overburden				
Open Hole:					
Date Completed:	14-AUG-89				
Remarks:					
Zone:	17				
East 83:	638534.6				
North 83:	4895673				
UTMRC:	5				
UTMRC Description:	margin of error : 100 m - 300 m				
Location Method:	wwr				
Org CS:					
Elevation:	248.95				
Elevrc:					
Elevrc Description:					
Location Source Date:					
Source Revision Comment:					
Improvement Location Source:					
Improvement Location Method:					
Supplier Comment:					
Spatial Status:					
--		--			
Overburden and Bedrock Materials Interval					
--		--			
Formation ID:	931178644				
Layer:	1				
General Color:	BROWN				
Most Common Material:	CLAY				
Other Materials:	STONES				
Other Materials:	PACKED				
Formation Top Depth:	0				
Formation End Depth:	17				
Formation End Depth UOM:	ft				
--		--			
Formation ID:	931178645				

Map Key	Number of Records	Direction/ Distance (m)	Elevation (m)	Site	DB
Layer:		2			
General Color:		BROWN			
Most Common Material:		GRAVEL			
Other Materials:		CLAY			
Other Materials:		CEMENTED			
Formation Top Depth:		17			
Formation End Depth:		23			
Formation End Depth UOM:		ft			
--		--			
Formation ID:		931178646			
Layer:		3			
General Color:		BLUE			
Most Common Material:		CLAY			
Other Materials:		SAND			
Other Materials:		HARD			
Formation Top Depth:		23			
Formation End Depth:		53			
Formation End Depth UOM:		ft			
--		--			
Formation ID:		931178647			
Layer:		4			
General Color:		BLUE			
Most Common Material:		CLAY			
Other Materials:		DENSE			
Other Materials:					
Formation Top Depth:		53			
Formation End Depth:		71			
Formation End Depth UOM:		ft			
--		--			
Formation ID:		931178648			
Layer:		5			
General Color:		BROWN			
Most Common Material:		GRAVEL			
Other Materials:		SAND			
Other Materials:		LOOSE			
Formation Top Depth:		71			
Formation End Depth:		77			
Formation End Depth UOM:		ft			
--		--			
Method of Construction & Well Use					
--		--			
Method Construction ID:		961910206			
Method Construction Code:		2			
Method Construction:		Rotary (Convent.)			
Other Method Construction:					
--		--			
Pipe Information					
--		--			
Pipe ID:		10627402			
Casing Number:		1			
Comment:					
Alt Name:					
--		--			
Construction Record - Casing					
--		--			
Casing ID:		930136722			
Layer:		1			
Open Hole or Material:		STEEL			
Depth From:					
Depth To:		77			
Casing Diameter:		5			
Casing Diameter UOM:		inch			
Casing Depth UOM:		ft			
--		--			
Well Yield Testing					

<i>Map Key</i>	<i>Number of Records</i>	<i>Direction/ Distance (m)</i>	<i>Elevation (m)</i>	<i>Site</i>	<i>DB</i>
--	--				
Pump Test ID:		991910206			
Pump Set At:					
Static Level:	8				
Final Level After Pumping:					
Recommended Pump Depth:	50				
Pumping Rate:	18				
Flowing Rate:					
Recommended Pump Rate:	10				
Levels UOM:	ft				
Rate UOM:	GPM				
Water State After Test Code:	1				
Water State After Test:	CLEAR				
Pumping Test Method:	1				
Pumping Duration HR:	3				
Pumping Duration MIN:	30				
Flowing:	N				
--	--				
Draw Down & Recovery					
--	--				
Pump Test Detail ID:		934133062			
Pump Test ID:		991910206			
Test Type:		Draw Down			
Test Duration:	15				
Test Level:	25				
Test Level UOM:	ft				
--	--				
Pump Test Detail ID:		934404736			
Pump Test ID:		991910206			
Test Type:		Draw Down			
Test Duration:	30				
Test Level:	25				
Test Level UOM:	ft				
--	--				
Pump Test Detail ID:		934672891			
Pump Test ID:		991910206			
Test Type:		Draw Down			
Test Duration:	45				
Test Level:	25				
Test Level UOM:	ft				
--	--				
Pump Test Detail ID:		934925804			
Pump Test ID:		991910206			
Test Type:		Draw Down			
Test Duration:	60				
Test Level:	25				
Test Level UOM:	ft				
--	--				
--	--				
Water Details					
--	--				
Water ID:		933520844			
Layer:	1				
Kind Code:	1				
Kind:	FRESH				
Water Found Depth:	17				
Water Found Depth UOM:	ft				
--	--				
--	--				

Unplottable Summary

Total: 5 Unplottable sites

DB	Company Name/Site Name	Address	City	Postal
AAGR		Lot 26 Con 3	Uxbridge ON	
CA	The Corporation of the Township of Uxbridge		Uxbridge ON	
CA	The Corporation of the Township of Uxbridge		Uxbridge ON	
CA	The Regional Municipality of Durham	Regional Road 13	Uxbridge ON	
ECA	The Corporation of the Township of Uxbridge		Township of Uxbridge ON	

Unplottable Report

Site: Lot 26 Con 3 Uxbridge ON **Database:** AAGR

Type: Pit
Region/County: Durham
Township: Uxbridge
Concession:: 3
Lot:: 26
Size (ha):: 0.9
Landuse::
Comments:: rehabilitated, Oak Ridges Moraine

Site: The Corporation of the Township of Uxbridge Uxbridge ON **Database:** CA

Certificate #: 0249-5TFKXR
Application Year: 2004
Issue Date: 1/22/2004
Approval Type: Municipal and Private Sewage Works
Status: Approved
Application Type:
Client Name::
Client Address::
Client City::
Client Postal Code::
Project Description::
Contaminants::
Emission Control::

Site: The Corporation of the Township of Uxbridge Uxbridge ON **Database:** CA

Certificate #: 8018-6KWHPM
Application Year: 2006
Issue Date: 1/12/2006
Approval Type: Municipal and Private Sewage Works
Status: Approved
Application Type:
Client Name::
Client Address::
Client City::
Client Postal Code::
Project Description::
Contaminants::
Emission Control::

Site: The Regional Municipality of Durham Regional Road 13 Uxbridge ON **Database:** CA

Certificate #: 2559-5F5QHV
Application Year: 2002
Issue Date: 10/22/2002
Approval Type: Municipal and Private Sewage Works
Status: Approved
Application Type:

Client Name::
Client Address::
Client City::
Client Postal Code::
Project Description::
Contaminants::
Emission Control::

Site: **The Corporation of the Township of Uxbridge**
Township of Uxbridge ON

Database:
ECA

Approval No: 2606-A2LN9S
Project Type: Municipal and Private Sewage Works
Date: 2015-10-02
Status: Approved
Longitude:
Latitude:
Record Type: ECA
PDF URL: <https://www.accessenvironment.ene.gov.on.ca/instruments/2280-9VMQ55-14.pdf>
Full Address: Main Street South Township of Uxbridge, Regional Municipality of Durham

Appendix: Database Descriptions

Environmental Risk Information Services (ERIS) can search the following databases. The extent of historical information varies with each database and current information is determined by what is publicly available to ERIS at the time of update. **Note:** Databases denoted with " * " indicates that the database will no longer be updated. See the individual database description for more information.

Abandoned Aggregate Inventory:

Provincial [AAGR](#)

The MAAP Program maintains a database of abandoned pits and quarries. Please note that the database is only referenced by lot and concession and city/town location. The database provides information regarding the location, type, size, land use, status and general comments.*

Government Publication Date: Sept 2002*

Aggregate Inventory:

Provincial [AGR](#)

The Ontario Ministry of Natural Resources maintains a database of all active pits and quarries. The database provides information regarding the registered owner/operator, location name, operation type, approval type, and maximum annual tonnage.

Government Publication Date: Up to Sep 2016

Abandoned Mine Information System:

Provincial [AMIS](#)

The Abandoned Mines Information System contains data on known abandoned and inactive mines located on both Crown and privately held lands. The information was provided by the Ministry of Northern Development and Mines (MNDM), with the following disclaimer: "the database provided has been compiled from various sources, and the Ministry of Northern Development and Mines makes no representation and takes no responsibility that such information is accurate, current or complete". Reported information includes official mine name, status, background information, mine start/end date, primary commodity, mine features, hazards and remediation.

Government Publication Date: 1800-Nov 2016

Anderson's Waste Disposal Sites:

Private [ANDR](#)

The information provided in this database was collected by examining various historical documents which aimed to characterize the likely position of former waste disposal sites from 1860 to present. The research initiative behind the creation of this database was to identify those sites that are missing from the Ontario MOE Waste Disposal Site Inventory, as well as to provide revisions and corrections to the positions and descriptions of sites currently listed in the MOE inventory. In addition to historic waste disposal facilities, the database also identifies certain auto wreckers and scrap yards that have been extrapolated from documentary sources. Please note that the data is not warranted to be complete, exhaustive or authoritative. The information was collected for research purposes only.

Government Publication Date: 1860s-Present

Automobile Wrecking & Supplies:

Private [AUWR](#)

This database provides an inventory of known locations that are involved in the scrap metal, automobile wrecking/recycling, and automobile parts & supplies industry. Information is provided on the company name, location and business type.

Government Publication Date: 1999-May 2017

Borehole:

Provincial [BORE](#)

A borehole is the generalized term for any narrow shaft drilled in the ground, either vertically or horizontally. The information here includes geotechnical investigations or environmental site assessments, mineral exploration, or as a pilot hole for installing piers or underground utilities. Information is from many sources such as the Ministry of Transportation (MTO) boreholes from engineering reports and projects from the 1950 to 1990's in Southern Ontario. Boreholes from the Ontario Geological Survey (OGS) including The Urban Geology Analysis Information System (UGAIS) and the York Peel Durham Toronto (YPDT) database of the Conservation Authority Moraine Coalition. This database will include fields such as location, stratigraphy, depth, elevation, year drilled, etc. For all water well data or oil and gas well data for Ontario please refer to WWIS and OOGW.

Government Publication Date: 1875-Jul 2014

Certificates of Approval:

Provincial [CA](#)

This database contains the following types of approvals: Air & Noise, Industrial Sewage, Municipal & Private Sewage, Waste Management Systems and Renewable Energy Approvals. The MOE in Ontario states that any facility that releases emissions to the atmosphere, discharges contaminants to ground or surface water, provides potable water supplies, or stores, transports or disposes of waste, must have a Certificate of Approval before it can operate lawfully. Fields include approval number, business name, address, approval date, approval type and status. This database will no longer be updated, as CofA's have been replaced by either Environmental Activity and Sector Registry (EASR) or Environmental Compliance Approval (ECA). Please refer to those individual databases for any information after Oct.31, 2011.

Government Publication Date: 1985-Oct 30, 2011*

Commercial Fuel Oil Tanks:

Provincial [CFOT](#)

Since May 2002, Ontario developed a new act where it became mandatory for fuel oil tanks to be registered with Technical Standards & Safety Authority (TSSA). This data would include all commercial underground fuel oil tanks in Ontario with fields such as location, registration number, tank material, age of tank and tank size.

Government Publication Date: Feb 28, 2017

Chemical Register:

Private [CHEM](#)

This database includes information from both a one time study conducted in 1992 and private source and is a listing of facilities that manufacture or distribute chemicals. The production of these chemical substances may involve one or more chemical reactions and/or chemical separation processes (i.e. fractionation, solvent extraction, crystallization, etc.).

Government Publication Date: 1999-May 2017

Compressed Natural Gas Stations:

Private [CNG](#)

Canada has a network of public access compressed natural gas (CNG) refuelling stations. These stations dispense natural gas in compressed form at 3,000 pounds per square inch (psi), the pressure which is allowed within the current Canadian codes and standards. The majority of natural gas refuelling is located at existing retail gasoline that have a separate refuelling island for natural gas. This list of stations is made available by the Canadian Natural Gas Vehicle Alliance.

Government Publication Date: Dec 31, 2012

Inventory of Coal Gasification Plants and Coal Tar Sites:

Provincial [COAL](#)

This inventory includes both the "Inventory of Coal Gasification Plant Waste Sites in Ontario-April 1987" and the Inventory of Industrial Sites Producing or Using Coal Tar and Related Tars in Ontario-November 1988) collected by the MOE. It identifies industrial sites that produced and continue to produce or use coal tar and other related tars. Detailed information is available and includes: facility type, size, land use, information on adjoining properties, soil condition, site operators/occupants, site description, potential environmental impacts and historic maps available. This was a one-time inventory.*

Government Publication Date: Apr 1987 and Nov 1988*

Compliance and Convictions:

Provincial [CONV](#)

This database summarizes the fines and convictions handed down by the Ontario courts beginning in 1989. Companies and individuals named here have been found guilty of environmental offenses in Ontario courts of law.

Government Publication Date: 1989-May 2017

Certificates of Property Use:

Provincial [CPU](#)

This is a subset taken from Ontario's Environmental Registry (EBR) database. It will include all CPU's on the registry such as (EPA s. 168.6) - Certificate of Property Use.

Government Publication Date: 1994-Jun 2017

Drill Hole Database:

Provincial [DRL](#)

The Ontario Drill Hole Database contains information on more than 113,000 percussion, overburden, sonic and diamond drill holes from assessment files on record with the department of Mines and Minerals. Please note that limited data is available for southern Ontario, as it was the last area to be completed. The database was created when surveys submitted to the Ministry were converted in the Assessment File Research Image Database (AFRI) project. However, the degree of accuracy (coordinates) as to the exact location of drill holes is dependent upon the source document submitted to the MNDM. Levels of accuracy used to locate holes are: centering on the mining claim; a sketch of the mining claim; a 1:50,000 map; a detailed company map; or from submitted a "Report of Work".

Government Publication Date: 1886-Aug 2015

Environmental Activity and Sector Registry:

Provincial [EASR](#)

On October 31, 2011, a smarter, faster environmental approvals system came into effect in Ontario. The EASR allows businesses to register certain activities with the ministry, rather than apply for an approval. The registry is available for common systems and processes, to which preset rules of operation can be applied. The EASR is currently available for: heating systems, standby power systems and automotive refinishing. Businesses whose activities aren't subject to the EASR may apply for an ECA (Environmental Compliance Approval), Please see our ECA database.

Government Publication Date: Oct 2011-Mar 2017

Environmental Registry:

Provincial [EBR](#)

The Environmental Registry lists proposals, decisions and exceptions regarding policies, Acts, instruments, or regulations that could significantly affect the environment. Through the Registry, thirteen provincial ministries notify the public of upcoming proposals and invite their comments. For example, if a local business is requesting a permit, license, or certificate of approval to release substances into the air or water; these are notified on the registry. Data includes: Approval for discharge into the natural environment other than water (i.e. Air) - EPA s. 9, Approval for sewage works - OWRA s. 53(1), and EPA s. 27 - Approval for a waste disposal site. For information regarding Permit to Take Water (PTTW), Certificate of Property Use (CPU) and (ORD) Orders please refer to those individual databases.

Government Publication Date: 1994-Jun2017

Environmental Compliance Approval:

Provincial **ECA**

On October 31, 2011, a smarter, faster environmental approvals system came into effect in Ontario. In the past, a business had to apply for multiple approvals (known as certificates of approval) for individual processes and pieces of equipment. Today, a business either registers itself, or applies for a single approval, depending on the types of activities it conducts. Businesses whose activities aren't subject to the EASR may apply for an ECA. A single ECA addresses all of a business's emissions, discharges and wastes. Separate approvals for air, noise and waste are no longer required. This database will also include Renewable Energy Approvals. For certificates of approval prior to Nov 1st, 2011, please refer to the CA database. For all Waste Disposal Sites please refer to the WDS database.

Government Publication Date: Oct 2011-Mar 2017

Environmental Effects Monitoring:

Federal **EEM**

The Environmental Effects Monitoring program assesses the effects of effluent from industrial or other sources on fish, fish habitat and human usage of fisheries resources. Since 1992, pulp and paper mills have been required to conduct EEM studies under the Pulp and Paper Effluent Regulations. This database provides information on the mill name, geographical location and sub-lethal toxicity data.

Government Publication Date: 1992-2007*

ERIS Historical Searches:

Private **EHS**

ERIS has compiled a database of all environmental risk reports completed since March 1999. Available fields for this database include: site location, date of report, type of report, and search radius. As per all other databases, the ERIS database can be referenced on both the map and "Statistical Profile" page.

Government Publication Date: 1999-Aug 2016

Environmental Issues Inventory System:

Federal **EIIS**

The Environmental Issues Inventory System was developed through the implementation of the Environmental Issues and Remediation Plan. This plan was established to determine the location and severity of contaminated sites on inhabited First Nation reserves, and where necessary, to remediate those that posed a risk to health and safety; and to prevent future environmental problems. The EIIS provides information on the reserve under investigation, inventory number, name of site, environmental issue, site action (Remediation, Site Assessment), and date investigation completed.

Government Publication Date: 1992-2001*

Emergency Management Historical Event:

Provincial **EMHE**

List of locations of historical occurrences of emergency events, including those assigned to the Ministry of Natural Resources by Order-In-Council (OIC) under the Emergency Management and Civil Protection Act, as well as events where MNR provided requested emergency response assistance. Many of these events will have involved community evacuations, significant structural loss, and/or involvement of MNR emergency response staff. These events fall into one of ten (10) type categories: Dam Failure; Drought / Low Water; Erosion; Flood; Forest Fire; Soil and Bedrock Instability; Petroleum Resource Center Event, EMO Requested Assistance, Continuity of Operations Event, Other Requested Assistance. EMHE record details are reproduced by ERIS under License with the Ontario Ministry of Natural Resources © Queen's Printer for Ontario, 2017.

Government Publication Date: Dec 31, 2016

List of TSSA Expired Facilities:

Provincial **EXP**

List of facilities with removed tanks which were once registered with the Fuels Safety Program of the Technical Standards and Safety Authority (TSSA). Includes private fuel outlets, bulk plants, fuel oil tanks, gasoline stations, marinas, propane filling stations, liquid fuel tanks, piping systems, etc. Tanks which have been removed automatically fall under the expired facilities inventory held by TSSA.

Government Publication Date: Feb 28, 2017

Federal Convictions:

Federal **FCON**

Environment Canada maintains a database referred to as the "Environmental Registry" that details prosecutions under the Canadian Environmental Protection Act (CEPA) and the Fisheries Act (FA). Information is provided on the company name, location, charge date, offence and penalty.

Government Publication Date: 1988-Jun 2007*

Contaminated Sites on Federal Land:

Federal **FCS**

The Federal Contaminated Sites Inventory includes information on known federal contaminated sites under the custodianship of departments, agencies and consolidated Crown corporations as well as those that are being or have been investigated to determine whether they have contamination arising from past use that could pose a risk to human health or the environment. The inventory also includes non-federal contaminated sites for which the Government of Canada has accepted some or all financial responsibility. It does not include sites where contamination has been caused by, and which are under the control of, enterprise Crown corporations, private individuals, firms or other levels of government.

Government Publication Date: Jun 2000-Mar 2017

Fisheries & Oceans Fuel Tanks:

Federal **FOFT**

Fisheries & Oceans Canada maintains an inventory of aboveground & underground fuel storage tanks located on Fisheries & Oceans property or controlled by DFO. Our inventory provides information on the site name, location, tank owner, tank operator, facility type, storage tank location, tank contents & capacity, and date of tank installation.

Government Publication Date: 1964-Sept 2003

Fuel Storage Tank:

Provincial **FST**

The Technical Standards & Safety Authority (TSSA), under the Technical Standards & Safety Act of 2000 maintains a database of registered private and retail fuel storage tanks in Ontario with fields such as location, tank status, license date, tank type, tank capacity, fuel type, installation year and facility type.

Government Publication Date: Feb 28, 2017

Fuel Storage Tank - Historic:

Provincial **FSTH**

The Fuels Safety Branch of the Ontario Ministry of Consumer and Commercial Relations maintained a database of all registered private fuel storage tanks. Public records of private fuel storage tanks are only available since the registration became effective in September 1989. This information is now collected by the Technical Standards and Safety Authority.

Government Publication Date: Pre-Jan 2010*

Ontario Regulation 347 Waste Generators Summary:

Provincial **GEN**

Regulation 347 of the Ontario EPA defines a waste generation site as any site, equipment and/or operation involved in the production, collection, handling and/or storage of regulated wastes. A generator of regulated waste is required to register the waste generation site and each waste produced, collected, handled, or stored at the site. This database contains the registration number, company name and address of registered generators including the types of hazardous wastes generated. It includes data on waste generating facilities such as: drycleaners, waste treatment and disposal facilities, machine shops, electric power distribution etc. This information is a summary of all years from 1986 including the most currently available data. Some records may contain, within the company name, the phrase "See & Use..." followed by a series of letters and numbers. This occurs when one company is amalgamated with or taken over by another registered company. The number listed as "See & Use", refers to the new ownership and the other identification number refers to the original ownership. This phrase serves as a link between the 2 companies until operations have been fully transferred.

Government Publication Date: 1986-Sep 2016

Greenhouse Gas Emissions from Large Facilities:

Federal **GHG**

List of greenhouse gas emissions from large facilities made available by Environment Canada. Greenhouse gas emissions in kilotonnes of carbon dioxide equivalents (kt CO2 eq).

Government Publication Date: 2013-Dec 2015

TSSA Historic Incidents:

Provincial **HINC**

This database will cover all incidences recorded by TSSA with their older system, before they moved to their new management system. TSSA's Fuels Safety Program administers the Technical Standards & Safety Act 2000, providing fuel-related safety services associated with the safe transportation, storage, handling and use of fuels such as gasoline, diesel, propane, natural gas and hydrogen. Under this Act, TSSA regulates fuel suppliers, storage facilities, transport trucks, pipelines, contractors and equipment or appliances that use fuels. The TSSA works to protect the public, the environment and property from fuel-related hazards such as spills, fires and explosions. This database will include spills and leaks from pipelines, diesel, fuel oil, gasoline, natural gas, propane and hydrogen recorded by the TSSA.

Government Publication Date: 2006-June 2009*

Indian & Northern Affairs Fuel Tanks:

Federal **IAFT**

The Department of Indian & Northern Affairs Canada (INAC) maintains an inventory of aboveground & underground fuel storage tanks located on both federal and crown land. Our inventory provides information on the reserve name, location, facility type, site/facility name, tank type, material & ID number, tank contents & capacity, and date of tank installation.

Government Publication Date: 1950-Aug 2003*

TSSA Incidents:

Provincial **INC**

TSSA's Fuels Safety Program administers the Technical Standards & Safety Act 2000, providing fuel-related safety services associated with the safe transportation, storage, handling and use of fuels such as gasoline, diesel, propane, natural gas and hydrogen. Under this Act, TSSA regulates fuel suppliers, storage facilities, transport trucks, pipelines, contractors and equipment or appliances that use fuels. Includes incidents from fuel-related hazards such as spills, fires and explosions. This database will include spills and leaks from diesel, fuel oil, gasoline, natural gas, propane and hydrogen recorded by the TSSA.

Government Publication Date: Feb 28, 2017

Landfill Inventory Management Ontario:

Provincial **LIMO**

The Landfill Inventory Management Ontario (LIMO) database is updated every year, as the ministry compiles new and updated information. The inventory will include small and large landfills. Additionally, each year the ministry will request operators of the larger landfills complete a landfill data collection form that will be used to update LIMO and will include the following information from the previous operating year. This will include additional information such as estimated amount of total waste received, landfill capacity, estimated total remaining landfill capacity, fill rates, engineering designs, reporting and monitoring details, size of location, service area, approved waste types, leachate of site treatment, contaminant attenuation zone and more. The small landfills will include information such as site owner, site location and certificate of approval # and status.

Government Publication Date: Dec 31, 2013

Canadian Mine Locations:

Private

MINE

This information is collected from the Canadian & American Mines Handbook. The Mines database is a national database that provides over 290 listings on mines (listed as public companies) dealing primarily with precious metals and hard rocks. Listed are mines that are currently in operation, closed, suspended, or are still being developed (advanced projects). Their locations are provided as geographic coordinates (x, y and/or longitude, latitude). As of 2002, data pertaining to Canadian smelters and refineries has been appended to this database.

Government Publication Date: 1998-2009*

Mineral Occurrences:

Provincial

MNR

In the early 70's, the Ministry of Northern Development and Mines created an inventory of approximately 19,000 mineral occurrences in Ontario, in regard to metallic and industrial minerals, as well as some information on building stones and aggregate deposits. Please note that the "Horizontal Positional Accuracy" is approximately +/- 200 m. Many reference elements for each record were derived from field sketches using pace or chain/tape measurements against claim posts or topographic features in the area. The primary limiting factor for the level of positional accuracy is the scale of the source material. The testing of horizontal accuracy of the source materials was accomplished by comparing the plan metric (X and Y) coordinates of that point with the coordinates of the same point as defined from a source of higher accuracy.

Government Publication Date: 1846-Feb 2017

National Analysis of Trends in Emergencies System (NATES):

Federal

NATE

In 1974 Environment Canada established the National Analysis of Trends in Emergencies System (NATES) database, for the voluntary reporting of significant spill incidents. The data was to be used to assist in directing the work of the emergencies program. NATES ran from 1974 to 1994. Extensive information is available within this database including company names, place where the spill occurred, date of spill, cause, reason and source of spill, damage incurred, and amount, concentration, and volume of materials released.

Government Publication Date: 1974-1994*

Non-Compliance Reports:

Provincial

NCPL

The Ministry of the Environment provides information about non-compliant discharges of contaminants to air and water that exceed legal allowable limits, from regulated industrial and municipal facilities. A reported non-compliance failure may be in regard to a Control Order, Certificate of Approval, Sectoral Regulation or specific regulation/act.

Government Publication Date: Dec 31, 2014

National Defense & Canadian Forces Fuel Tanks:

Federal

NDFT

The Department of National Defense and the Canadian Forces maintains an inventory of all aboveground & underground fuel storage tanks located on DND lands. Our inventory provides information on the base name, location, tank type & capacity, tank contents, tank class, date of tank installation, date tank last used, and status of tank as of May 2001. This database will no longer be updated due to the new National Security protocols which have prohibited any release of this database.

Government Publication Date: Up to May 2001*

National Defense & Canadian Forces Spills:

Federal

NDSP

The Department of National Defense and the Canadian Forces maintains an inventory of spills to land and water. All spill sites have been classified under the "Transportation of Dangerous Goods Act - 1992". Our inventory provides information on the facility name, location, spill ID #, spill date, type of spill, as well as the quantity of substance spilled & recovered.

Government Publication Date: Mar 1999-Aug 2010

National Defence & Canadian Forces Waste Disposal Sites:

Federal

NDWD

The Department of National Defence and the Canadian Forces maintains an inventory of waste disposal sites located on DND lands. Where available, our inventory provides information on the base name, location, type of waste received, area of site, depth of site, year site opened/closed and status.

Government Publication Date: 2001-Apr 2007*

National Energy Board Pipeline Incidents:

Federal

NEBI

Locations of pipeline incidents from 2008 to present, made available by the National Energy Board (NEB). Includes incidents reported under the Onshore Pipeline Regulations and the Processing Plant Regulations related to pipelines under federal jurisdiction, does not include incident data related to pipelines under provincial or territorial jurisdiction.

Government Publication Date: 2008 - Dec 2016

National Energy Board Wells:

Federal

NEBW

The NEBW database contains information on onshore & offshore oil and gas wells that are outside provincial jurisdiction(s) and are thereby regulated by the National Energy Board. Data is provided regarding the operator, well name, well ID No./UWI, status, classification, well depth, spud and release date.

Government Publication Date: 1920-Feb 2003*

National Environmental Emergencies System (NEES):

Federal

[NEES](#)

In 2000, the Emergencies program implemented NEES, a reporting system for spills of hazardous substances. For the most part, this system only captured data from the Atlantic Provinces, some from Quebec and Ontario and a portion from British Columbia. Data for Alberta, Saskatchewan, Manitoba and the Territories was not captured. However, NEES is also a repository for previous Environment Canada spill datasets. NEES is composed of the historic datasets ' or Trends ' which dates from approximately 1974 to present. NEES Trends is a compilation of historic databases, which were merged and includes data from NATES (National Analysis of Trends in Emergencies System), ARTS (Atlantic Regional Trends System), and NEES. In 2001, the Emergencies Program determined that variations in reporting regimes and requirements between federal and provincial agencies made national spill reporting and trend analysis difficult to achieve. As a consequence, the department has focused efforts on capturing data on spills of substances which fall under its legislative authority only (CEPA and FA). As such, the NEES database will be decommissioned in December 2004.

Government Publication Date: 1974-2003*

National PCB Inventory:

Federal

[NPCB](#)

Environment Canada's National PCB inventory includes information on in-use PCB containing equipment in Canada including federal, provincial and private facilities. Federal out-of-service PCB containing equipment and PCB waste owned by the federal government or by federally regulated industries such as airlines, railway companies, broadcasting companies, telephone and telecommunications companies, pipeline companies, etc. are also listed. Although it is not Environment Canada's mandate to collect data on non-federal PCB waste, the National PCB inventory includes some information on provincial and private PCB waste and storage sites. Some addresses provided may be Head Office addresses and are not necessarily the location of where the waste is being used or stored.

Government Publication Date: 1988-2008*

National Pollutant Release Inventory:

Federal

[NPRI](#)

Environment Canada has defined the National Pollutant Release Inventory ("NPRI") as a federal government initiative designed to collect comprehensive national data regarding releases to air, water, or land, and waste transfers for recycling for more than 300 listed substances.

Government Publication Date: 1993-2014

Oil and Gas Wells:

Private

[OGW](#)

The Nickle's Energy Group (publisher of the Daily Oil Bulletin) collects information on drilling activity including operator and well statistics. The well information database includes name, location, class, status and depth. The main Nickle's database is updated on a daily basis, however, this database is updated on a monthly basis. More information is available at www.nickles.com.

Government Publication Date: 1988-May 2017

Ontario Oil and Gas Wells:

Provincial

[OOGW](#)

In 1998, the MNR handed over to the Ontario Oil, Gas and Salt Resources Corporation, the responsibility of maintaining a database of oil and gas wells drilled in Ontario. The OGSR Library has over 20,000+ wells in their database. Information available for all wells in the ERIS database include well owner/operator, location, permit issue date, and well cap date, license No., status, depth and the primary target (rock unit) of the well being drilled. All geology/stratigraphy table information, plus all water table information is also provide for each well record.

Government Publication Date: 1800-Oct 2016

Inventory of PCB Storage Sites:

Provincial

[OPCB](#)

The Ontario Ministry of Environment, Waste Management Branch, maintains an inventory of PCB storage sites within the province. Ontario Regulation 11/82 (Waste Management - PCB) and Regulation 347 (Generator Waste Management) under the Ontario EPA requires the registration of inactive PCB storage equipment and/or disposal sites of PCB waste with the Ontario Ministry of Environment. This database contains information on: 1) waste quantities; 2) major and minor sites storing liquid or solid waste; and 3) a waste storage inventory.

Government Publication Date: 1987-Oct 2004; 2012-Dec 2013

Orders:

Provincial

[ORD](#)

This is a subset taken from Ontario's Environmental Registry (EBR) database. It will include all Orders on the registry such as (EPA s. 17) - Order for remedial work, (EPA s. 18) - Order for preventative measures, (EPA s. 43) - Order for removal of waste and restoration of site, (EPA s. 44) - Order for conformity with Act for waste disposal sites, (EPA s. 136) - Order for performance of environmental measures.

Government Publication Date: 1994-Jun 2017

Canadian Pulp and Paper:

Private

[PAP](#)

This information is part of the Pulp and Paper Canada Directory. The Directory provides a comprehensive listing of the locations of pulp and paper mills and the products that they produce.

Government Publication Date: 1999, 2002, 2004, 2005, 2009

Parks Canada Fuel Storage Tanks:

Federal

[PCFT](#)

Canadian Heritage maintains an inventory of known fuel storage tanks operated by Parks Canada, in both National Parks and at National Historic Sites. The database details information on site name, location, tank install/removal date, capacity, fuel type, facility type, tank design and owner/operator.

Government Publication Date: 1920-Jan 2005*

Pesticide Register:

Provincial PES

The Ontario Ministry of the Environment and Climate Change maintains a database of licensed operators and vendors of registered pesticides.

Government Publication Date: 1988-Oct 2016

TSSA Pipeline Incidents:

Provincial PINC

TSSA's Fuels Safety Program administers the Technical Standards & Safety Act 2000, providing fuel-related safety services associated with the safe transportation, storage, handling and use of fuels such as gasoline, diesel, propane, natural gas and hydrogen. Under this Act, TSSA regulates fuel suppliers, storage facilities, transport trucks, pipelines, contractors and equipment or appliances that use fuels. This database will include spills, strike and leaks from recorded by the TSSA.

Government Publication Date: Feb 28, 2017

Private and Retail Fuel Storage Tanks:

Provincial PRT

The Fuels Safety Branch of the Ontario Ministry of Consumer and Commercial Relations maintained a database of all registered private fuel storage tanks and licensed retail fuel outlets. This database includes an inventory of locations that have gasoline, oil, waste oil, natural gas and/or propane storage tanks on their property. The MCCR no longer collects this information. This information is now collected by the Technical Standards and Safety Authority (TSSA).

Government Publication Date: 1989-1996*

Permit to Take Water:

Provincial PTTW

This is a subset taken from Ontario's Environmental Registry (EBR) database. It will include all PTTW's on the registry such as OWRA s. 34 - Permit to take water.

Government Publication Date: 1994-Jun 2017

Ontario Regulation 347 Waste Receivers Summary:

Provincial REC

Part V of the Ontario Environmental Protection Act ("EPA") regulates the disposal of regulated waste through an operating waste management system or a waste disposal site operated or used pursuant to the terms and conditions of a Certificate of Approval or a Provisional Certificate of Approval. Regulation 347 of the Ontario EPA defines a waste receiving site as any site or facility to which waste is transferred by a waste carrier. A receiver of regulated waste is required to register the waste receiving facility. This database represents registered receivers of regulated wastes, identified by registration number, company name and address, and includes receivers of waste such as: landfills, incinerators, transfer stations, PCB storage sites, sludge farms and water pollution control plants. This information is a summary of all years from 1986 including the most currently available data.

Government Publication Date: 1986-2013

Record of Site Condition:

Provincial RSC

The Record of Site Condition (RSC) is part of the Ministry of the Environment's Brownfields Environmental Site Registry. Protection from environmental cleanup orders for property owners is contingent upon documentation known as a record of site condition (RSC) being filed in the Environmental Site Registry. In order to file an RSC, the property must have been properly assessed and shown to meet the soil, sediment and groundwater standards appropriate for the use (such as residential) proposed to take place on the property. The Record of Site Condition Regulation (O. Reg. 153/04) details requirements related to site assessment and clean up.

RSCs filed after July 1, 2011 will also be included as part of the new (O.Reg. 511/09).

Government Publication Date: 1997-Sept 2001, Oct 2004-Jun 2017

Retail Fuel Storage Tanks:

Private RST

This database includes an inventory of retail fuel outlet locations (including marinas) that have on their property gasoline, oil, waste oil, natural gas and / or propane storage tanks.

Government Publication Date: 1999-May 2017

Scott's Manufacturing Directory:

Private SCT

Scott's Directories is a data bank containing information on over 200,000 manufacturers across Canada. Even though Scott's listings are voluntary, it is the most comprehensive database of Canadian manufacturers available. Information concerning a company's address, plant size, and main products are included in this database.

Government Publication Date: 1992-Mar 2011*

Ontario Spills:

Provincial SPL

This database identifies information such as location (approximate), type and quantity of contaminant, date of spill, environmental impact, cause, nature of impact, etc. Information from 1988-2002 was part of the ORIS (Occurrence Reporting Information System). The SAC (Spills Action Centre) handles all spills reported in Ontario. Regulations for spills in Ontario are part of the MOE's Environmental Protection Act, Part X.

Government Publication Date: 1988-Feb 2017

Wastewater Discharger Registration Database:

Provincial **SRDS**

Information under this heading is combination of the following 2 programs. The Municipal/Industrial Strategy for Abatement (MISA) division of the Ontario Ministry of Environment maintained a database of all direct dischargers of toxic pollutants within nine sectors including: Electric Power Generation; Mining; Petroleum Refining; Organic Chemicals; Inorganic Chemicals; Pulp & Paper; Metal Casting; Iron & Steel; and Quarries. All sampling information is now collected and stored within the Sample Result Data Store (SRDS).

Government Publication Date: 1990-2014

Anderson's Storage Tanks:

Private **TANK**

The information provided in this database was collected by examining various historical documents, which identified the location of former storage tanks, containing substances such as fuel, water, gas, oil, and other various types of miscellaneous products. Information is available in regard to business operating at tank site, tank location, permit year, permit & installation type, no. of tanks installed & configuration and tank capacity. Data contained within this database pertains only to the city of Toronto and is not warranted to be complete, exhaustive or authoritative. The information was collected for research purposes only.

Government Publication Date: 1915-1953*

Transport Canada Fuel Storage Tanks:

Federal **TCFT**

List of fuel storage tanks currently or previously owned or operated by Transport Canada. This inventory also includes tanks on The Pickering Lands, which refers to 7,530 hectares (18,600 acres) of land in Pickering, Markham, and Uxbridge owned by the Government of Canada since 1972; properties on this land has been leased by the government since 1975, and falls under the Site Management Policy of Transport Canada, but is administered by Public Works and Government Services Canada. This inventory provides information on the site name, location, tank age, capacity and fuel type.

Government Publication Date: 1970-Jan 2015

TSSA Variances for Abandonment of Underground Storage Tanks:

Provincial **VAR**

List of variances granted for abandoned tanks. Under the Technical Standards and Safety Authority (TSSA) Liquid Fuels Handling Code and Fuel Oil Code, all underground storage tanks must be removed within two years of disuse. If removal of a tank is not feasible, an application may be sought for a variance from this code requirement.

Government Publication Date: Feb 28, 2017

Waste Disposal Sites - MOE CA Inventory:

Provincial **WDS**

The Ontario Ministry of Environment, Waste Management Branch, maintains an inventory of known open (active or inactive) and closed disposal sites in the Province of Ontario. Active sites maintain a Certificate of Approval, are approved to receive and are receiving waste. Inactive sites maintain Certificate(s) of Approval but are not receiving waste. Closed sites are not receiving waste. The data contained within this database was compiled from the MOE's Certificate of Approval database. Locations of these sites may be cross-referenced to the Anderson database described under ERIS's Private Source Database section, by the CA number. All new Environmental Compliance Approvals handed out after Oct 31, 2011 for Waste Disposal Sites will still be found in this database.

Government Publication Date: 1970-Mar 2017

Waste Disposal Sites - MOE 1991 Historical Approval Inventory:

Provincial **WDSH**

In June 1991, the Ontario Ministry of Environment, Waste Management Branch, published the "June 1991 Waste Disposal Site Inventory", of all known active and closed waste disposal sites as of October 30st, 1990. For each "active" site as of October 31st 1990, information is provided on site location, site/CA number, waste type, site status and site classification. For each "closed" site as of October 31st 1990, information is provided on site location, site/CA number, closure date and site classification. Locations of these sites may be cross-referenced to the Anderson database described under ERIS's Private Source Database section, by the CA number.

Government Publication Date: Up to Oct 1990*

Water Well Information System:

Provincial **WWIS**

This database describes locations and characteristics of water wells found within Ontario in accordance with Regulation 903. It includes such information as coordinates, construction date, well depth, primary and secondary use, pump rate, static water level, well status, etc. Also included are detailed stratigraphy information, approximate depth to bedrock and the approximate depth to the water table.

Government Publication Date: Jun 30, 2016

Definitions

Database Descriptions: This section provides a detailed explanation for each database including: source, information available, time coverage, and acronyms used. They are listed in alphabetic order.

Detail Report: This is the section of the report which provides the most detail for each individual record. Records are summarized by location, starting with the project property followed by records in closest proximity.

Distance: The distance value is the distance between plotted points, not necessarily the distance between the sites' boundaries. All values are an approximation.

Direction: The direction value is the compass direction of the site in respect to the project property and/or center point of the report.

Elevation: The elevation value is taken from the location at which the records for the site address have been plotted. All values are an approximation. Source: Google Elevation API.

Executive Summary: This portion of the report is divided into 3 sections:

'Report Summary'- Displays a chart indicating how many records fall on the project property and, within the report search radii.

'Site Report Summary'-Project Property'- This section lists all the records which fall on the project property. For more details, see the 'Detail Report' section.

'Site Report Summary-Surrounding Properties'- This section summarizes all records on adjacent properties, listing them in order of proximity from the project property. For more details, see the 'Detail Report' section.

Map Key: The map key number is assigned according to closest proximity from the project property. Map Key numbers always start at #1. The project property will always have a map key of '1' if records are available. If there is a number in brackets beside the main number, this will indicate the number of records on that specific property. If there is no number in brackets, there is only one record for that property.

The symbol and colour used indicates 'elevation': the red inverted triangle will dictate 'ERIS Sites with Lower Elevation', the yellow triangle will dictate 'ERIS Sites with Higher Elevation' and the orange square will dictate 'ERIS Sites with Same Elevation.'

Unplottables: These are records that could not be mapped due to various reasons, including limited geographic information. These records may or may not be in your study area, and are included as reference.



BURNSIDE

[THE DIFFERENCE IS OUR PEOPLE]

Appendix G

Correspondence

Kathleen Langstaff

From: Public Information Services <publicinformationservices@tssa.org>

Sent: Thursday, May 5, 2022 9:06 AM

To: Kathleen Langstaff <Kathleen.Langstaff@rjburnside.com>

Subject: RE: TSSA search 309 Zephyr Road

Please refrain from sending documents to head office. The Public Information (PI) team works remotely, mailing in applications will lengthen the overall processing time.

NO RECORD FOUND IN CURRENT DATABASE

Hello,

Thank you for your request for confirmation of public information. TSSA has performed a preliminary search of TSSA's current database.

- We confirm that there are no records in our current database of any fuel storage tanks at the subject address(es).

This is not a confirmation that there are no records in the archives. For a further search in our archives, please submit an application for release of public information (PI Form) through TSSA's new Service Prepayment Portal. The associated fee must be paid via credit card (Visa or MasterCard) through a secure site.

Please follow the steps below to access the new application(s) and Service Prepayment Portal:

1. Click Release of Public Information - TSSA and click "need a copy of a document";
2. Select the appropriate application, download it and complete it in full; and
3. Proceed to page 3 of the application and click the link TSSA Service Prepayment Portal under payment options (the link will take you the secure site to pay for the release via credit card).

Accessing the Service Prepayment Portal:

1. Select new or existing customer (*if you are an existing customer, you will need your account # & postal code to access your account);
2. Select the program area: AD (Amusement Devices), BPV (Boilers and Pressure Vessels), ED (Elevating Devices), FS (Fuels Services), OE (Operating Engineers) or SKI (Ski Lifts) and click continue;
3. Enter the application form number (obtained from bottom left corner of application form) and click continue;
 - a. When selecting the application form number from the drop-down menu, please make sure you select the application that begins with "PI" (i.e. PI-FS, PI-BPV etc.);
4. Complete the primary contact information section;
5. Complete the fees section;

6. Upload your completed application; and
7. Upload supporting documents (if required) and click continue.

Once all steps have been successfully completed, you will receive your receipt via email.

Questions? Please contact TSSA's Public Information Release team at publicinformationsservices@tssa.org.

Although TSSA believes the information provided pursuant to your request is accurate, please note that TSSA does not warrant this information in any way whatsoever.

Kind Regards,
Mariah



Public Information Agent

Facilities and Business Services

345 Carlingview Drive

Toronto, Ontario M9W 6N9

Tel: +1-416-734-6222 | Fax: +1-416-734-3568 | E-Mail: publicinformationsservices@tssa.org

www.tssa.org



From: Kathleen Langstaff <Kathleen.Langstaff@rjburnside.com>

Sent: May 4, 2022 10:03 AM

To: Public Information Services <publicinformationsservices@tssa.org>

Subject: TSSA search 309 Zephyr Road

Dear TSSA,

Do you have any fuel storage records or tank removal records for the following addresses:

- 309 Zephyr Road, Uxbridge, Ontario

- 309 Zephyr Road, Zephyr, Ontario

Kathleen Langstaff



Kathleen Langstaff, B.Sc., P.Geo., QP_{ESA}

Geoscientist

Manager, Contaminant Hydrogeology

R.J. Burnside & Associates Limited

Cell: [519-939-2632](tel:519-939-2632)

Email: kathleen.langstaff@rjburnside.com

www.rjburnside.com



BURNSIDE

[THE DIFFERENCE IS OUR PEOPLE]

Appendix H

Watershed

Ontario Watershed Boundaries (OWB)

 Authoritative



Private Member 

Ontario Ministry of Natural Resources and Forestry


Summary

The Ontario Watershed Boundaries (OWB) collection represents the authoritative watershed boundaries for Ontario.


[View Full Details](#)

Details

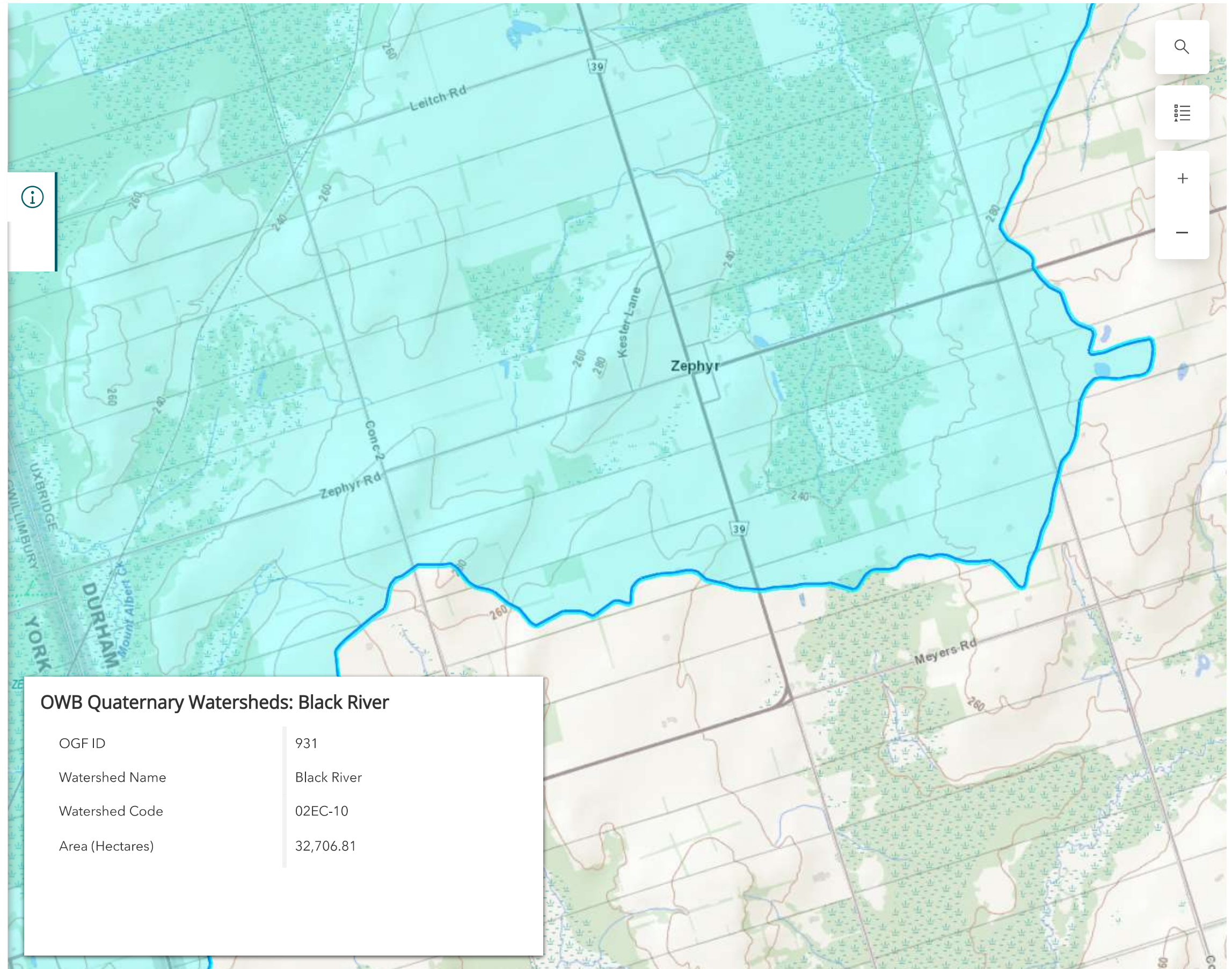
 **Map**
Web Map

 **February 16, 2022 at 5:34 PM**
Date Updated

 **March 31, 2020**
Published Date

 **Public**
Anyone can see this content

 **Custom License**
[View license details](#)

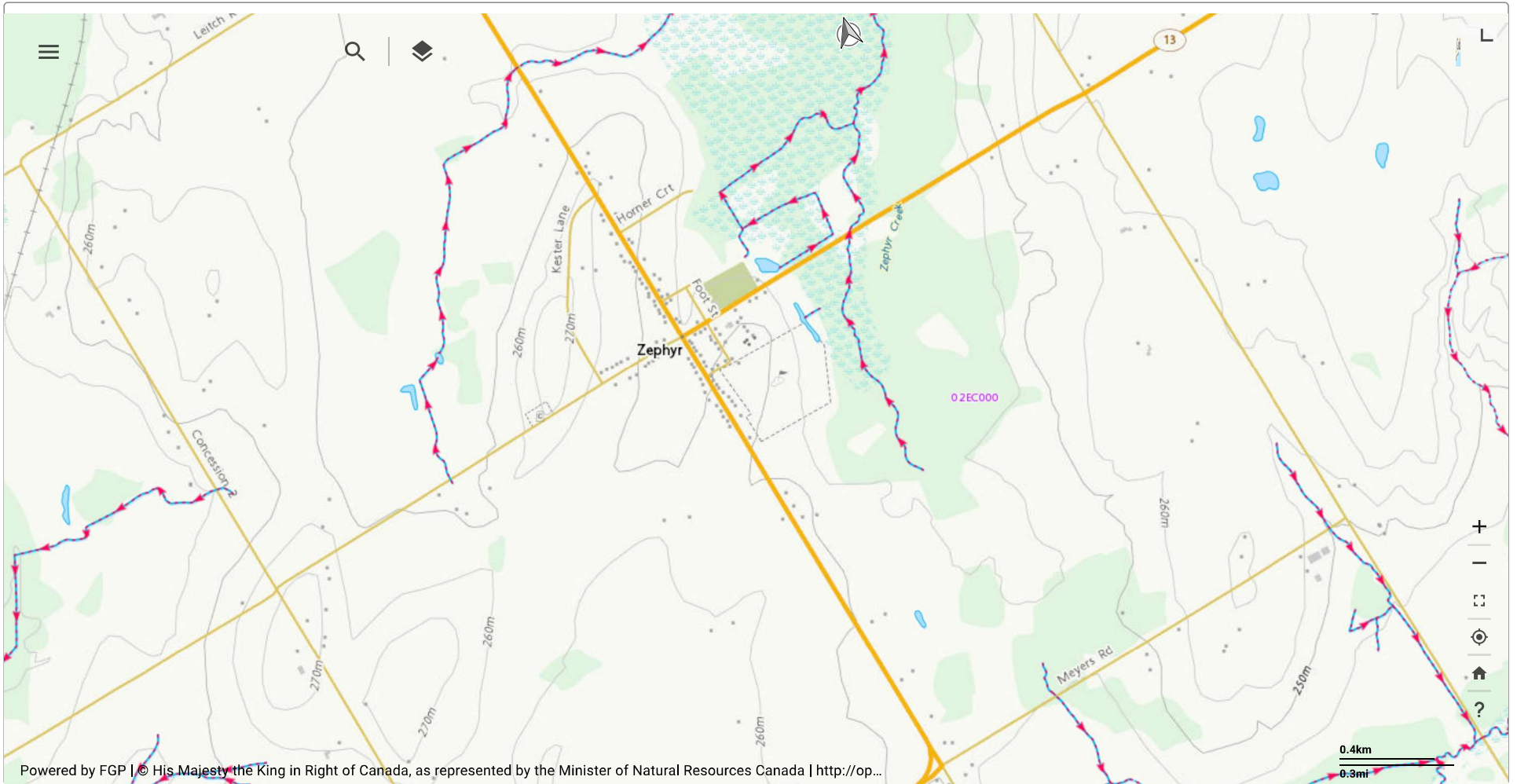


OWB Quaternary Watersheds: Black River	
OGF ID	931
Watershed Name	Black River
Watershed Code	02EC-10
Area (Hectares)	32,706.81



Open Maps

- [National Hydro Network - NHN - GeoBase Series](#)





BURNSIDE

[THE DIFFERENCE IS OUR PEOPLE]

Appendix I

Photographs



Photo 1: Signs at driveway entrance to Site on south side of Zephyr Road.



Photo 2: Looking north along driveway towards Zephyr Road and Scott Zephyr Community Hall.



Project Name: Phase One ESA 309 Zephyr Road
Zephyr, Ontario
Project No. 300041062.0000
Client: China Canada Jing Bei Xin Min
International Co. Ltd.



Photo 3: Looking east at the metal clad storage building on the east side of the driveway.



Photo 4: South side of storage building.



Project Name: Phase One ESA 309 Zephyr Road
Zephyr, Ontario
Project No. 300041062.0000
Client: China Canada Jing Bei Xin Min
International Co. Ltd.



Photo 5: Front of metal clad maintenance building on east side of driveway.



Photo 6: View north along west side of maintenance building, towards Zephyr Road entrance.



Project Name: Phase One ESA 309 Zephyr Road
Zephyr, Ontario
Project No. 300041062.0000
Client: China Canada Jing Bei Xin Min
International Co. Ltd.



Photo 7: Hydro pole with transformer across the road from the storage shed.



Photo 8: Looking southwest towards church from driveway entering Site from Zephyr Road.



Project Name: Phase One ESA 309 Zephyr Road
Zephyr, Ontario
Project No. 300041062.0000
Client: China Canada Jing Bei Xin Min
International Co. Ltd.



Photo 9: Field behind the storage building - looking east across field towards trees and wetland.



Photo 10: View from east side of agricultural field, looking west towards maintenance building.



Project Name: Phase One ESA 309 Zephyr Road
Zephyr, Ontario
Project No. 300041062.0000
Client: China Canada Jing Bei Xin Min
International Co. Ltd.



Photo 11: View from east side of agricultural field, looking east toward wetland area.



Photo 12: Location of former equipment shed, looking northeast towards agricultural field.



Project Name: Phase One ESA 309 Zephyr Road
Zephyr, Ontario
Project No. 300041062.0000
Client: China Canada Jing Bei Xin Min
International Co. Ltd.



Photo 13: Concrete foundation of former silo on west side of driveway.



Photo 14: Concrete foundation of former silo, southwest of the maintenance building.



Photo 15: Trailers/boats stored southeast of the driveway at location of former equipment shed.



Photo 16: Former location of ASTs on west side of driveway, southwest of maintenance building.



Project Name: Phase One ESA 309 Zephyr Road
Zephyr, Ontario
Project No. 300041062.0000
Client: China Canada Jing Bei Xin Min
International Co. Ltd.



Photo 17: Groundwater monitoring well installed near former ASTs on west side of driveway.



Photo 18: View from curve in driveway looking northeast towards maintenance shed.



Project Name: Phase One ESA 309 Zephyr Road
Zephyr, Ontario
Project No. 300041062.0000
Client: China Canada Jing Bei Xin Min
International Co. Ltd.



Photo 19: View from curve in driveway looking southwest towards residential dwelling.



Photo 20: East side of residential dwelling near driveway exit/entrance at Dafoe Street.



Project Name: Phase One ESA 309 Zephyr Road
Zephyr, Ontario
Project No. 300041062.0000
Client: China Canada Jing Bei Xin Min
International Co. Ltd.



Photo 21: View from residential dwelling at west side of Site, looking south at former golfing area.



Photo 22: Building formerly used as golf course clubhouse, at south end of Dafoe Street.



Project Name: Phase One ESA 309 Zephyr Road
Zephyr, Ontario
Project No. 300041062.0000
Client: China Canada Jing Bei Xin Min
International Co. Ltd.



Photo 23: View looking north at houses along Dafoe Street, from west end of driveway.



Photo 24: View from main entrance at north boundary, looking west along Zephyr Road.



Project Name: Phase One ESA 309 Zephyr Road
Zephyr, Ontario
Project No. 300041062.0000
Client: China Canada Jing Bei Xin Min
International Co. Ltd.



Photo 25: Community park (Zephyr Park), north side of Zephyr Road, across from Site entrance.



Photo 26: Looking south from Zephyr Road, toward wetland area on east side of Site.