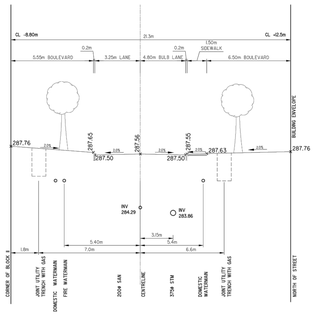

SECTION A-A
SCALE N.T.S.

NOTE: INTENDED FOR CONCEPTUAL PURPOSES ONLY. SEE GRADING PLANS AND SERVICING PLANS FOR DETAIL.

SABOURIN KIMBLE & ASSOCIATES LTD. CONSULTING ENGINEERS | **6.5m CONDO ROAD CROSS SECTION A-A** | FIGURE No. **AA**

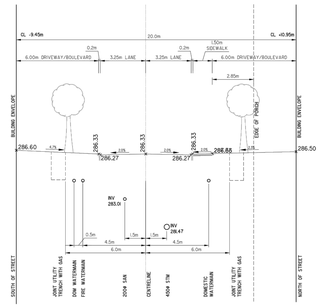

SECTION B-B
SCALE N.T.S.

NOTE: INTENDED FOR CONCEPTUAL PURPOSES ONLY. SEE GRADING PLANS AND SERVICING PLANS FOR DETAIL.

SABOURIN KIMBLE & ASSOCIATES LTD. CONSULTING ENGINEERS | **6.5m CONDO ROAD CROSS SECTION B-B** | FIGURE No. **BB**

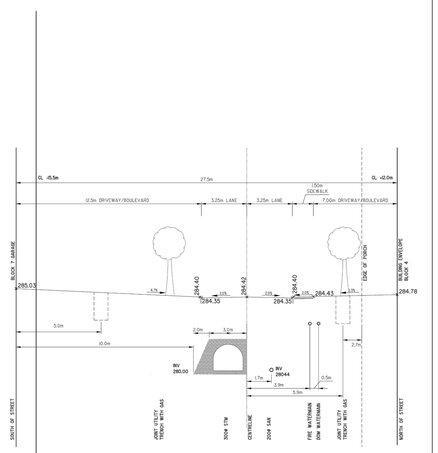

SECTION C-C
SCALE N.T.S.

NOTE: INTENDED FOR CONCEPTUAL PURPOSES ONLY. SEE GRADING PLANS AND SERVICING PLANS FOR DETAIL.

SABOURIN KIMBLE & ASSOCIATES LTD. CONSULTING ENGINEERS | **6.5m CONDO ROAD CROSS SECTION C-C** | FIGURE No. **CC**

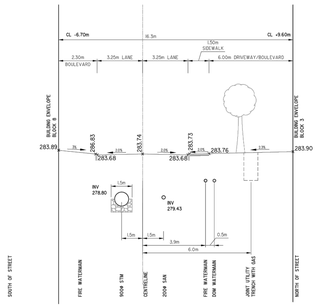

SECTION D-D
SCALE N.T.S.

NOTE: INTENDED FOR CONCEPTUAL PURPOSES ONLY. SEE GRADING PLANS AND SERVICING PLANS FOR DETAIL.

SABOURIN KIMBLE & ASSOCIATES LTD. CONSULTING ENGINEERS | **6.5m CONDO ROAD CROSS SECTION D-D** | FIGURE No. **DD**

FOR CROSS-SECTION LOCATIONS REFER TO DRAWINGS SS1-SS3.

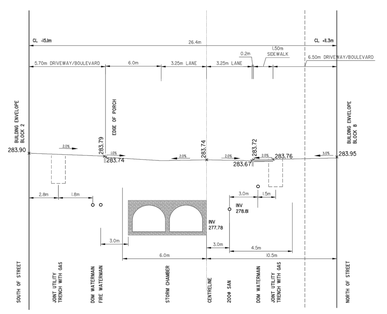

SECTION G-G
SCALE N.T.S.

NOTE: INTENDED FOR CONCEPTUAL PURPOSES ONLY. SEE GRADING PLANS AND SERVICING PLANS FOR DETAIL.

SABOURIN KIMBLE & ASSOCIATES LTD. CONSULTING ENGINEERS | **6.5m CONDO ROAD CROSS SECTION E-E** | FIGURE No. **EE**

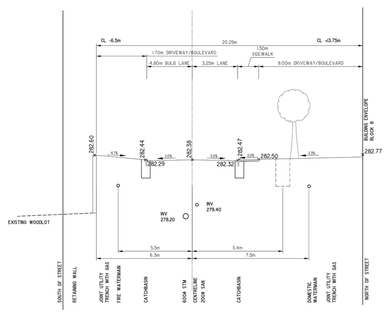

SECTION F-F
SCALE N.T.S.

NOTE: INTENDED FOR CONCEPTUAL PURPOSES ONLY. SEE GRADING PLANS AND SERVICING PLANS FOR DETAIL.

SABOURIN KIMBLE & ASSOCIATES LTD. CONSULTING ENGINEERS | **6.5m CONDO ROAD CROSS SECTION F-F** | FIGURE No. **FF**

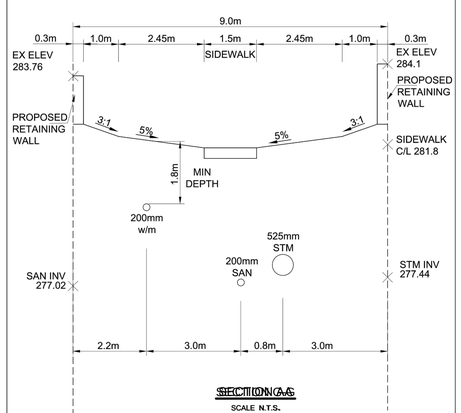

SECTION A-A
SCALE N.T.S.

SABOURIN KIMBLE & ASSOCIATES LTD. CONSULTING ENGINEERS | **EASEMENT CROSS SECTION A-A** | FIGURE No. **AA**

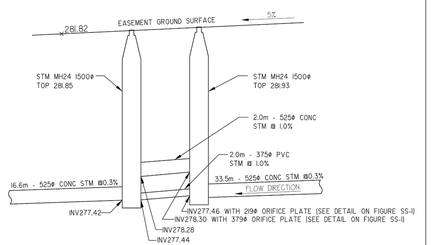

SECTION H-H
SCALE N.T.S.

NOTE: INTENDED FOR CONCEPTUAL PURPOSES ONLY. SEE GRADING PLANS AND SERVICING PLANS FOR DETAIL.

SABOURIN KIMBLE & ASSOCIATES LTD. CONSULTING ENGINEERS | **SERVICING EASEMENT CROSS SECTION H-H STM ORIFICE CONTROLS** | FIGURE No. **HH**

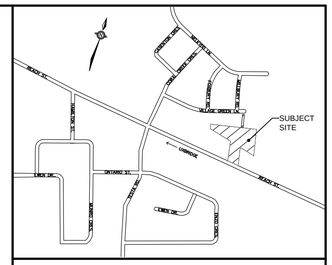

KEYMAP N.T.S.

REVIEWED BY
TOWNSHIP OF UXBRIDGE

DATE

TOWNSHIP ENGINEER FOR THE TOWNSHIP OF UXBRIDGE

APPROVED BY
REGION OF DURHAM

DATE

BENCHMARK:
ELEVATIONS ARE GEODETIC AND REFERRED TO THE MTO MONUMENT NO. 778488, ELEVATION = 267.903 M.

NOTE: ALL DIMENSIONS AND ELEVATIONS IN METRES UNLESS NOTED OTHERWISE. ALL PIPE SIZES IN MILLIMETRES.

No.	REVISIONS TO DRAWING	BY	DATE	APPR.

ALL PREVIOUS ISSUES OF THIS DRAWING ARE SUPERSEDED

CLIENT
VENITIAN GROUP

MUNICIPALITY
TOWNSHIP OF UXBRIDGE
REGION OF DURHAM

PROJECT TITLE
REACH STREET LANDS

SHEET TITLE
CROSS SECTIONS

SABOURIN KIMBLE & ASSOCIATES LTD. CONSULTING ENGINEERS

REGISTERED PROFESSIONAL ENGINEER A.B. KIMBLE 26/03/2021 PROVINCE OF ONTARIO

DESIGNED	DRAWN	CHECKED
KLD	RAV	ABK

SCALE	DATE
SCALE 1:500	JAN 2021

PROJECT NUMBER	DWG. NUMBER
17:386	CS-1

T-Number

CAD FILE: P:\17\386\Drawing Files\Phase 1\Submission Drawings\386 - ROW Sections.dwg