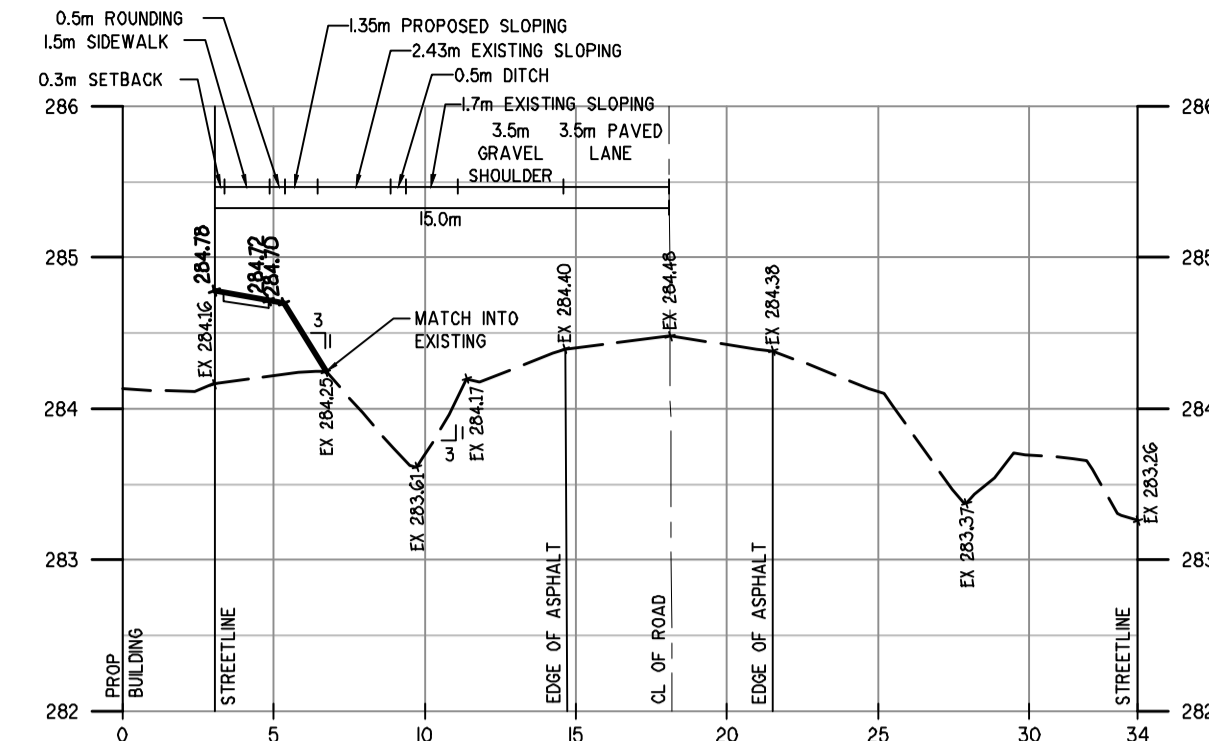
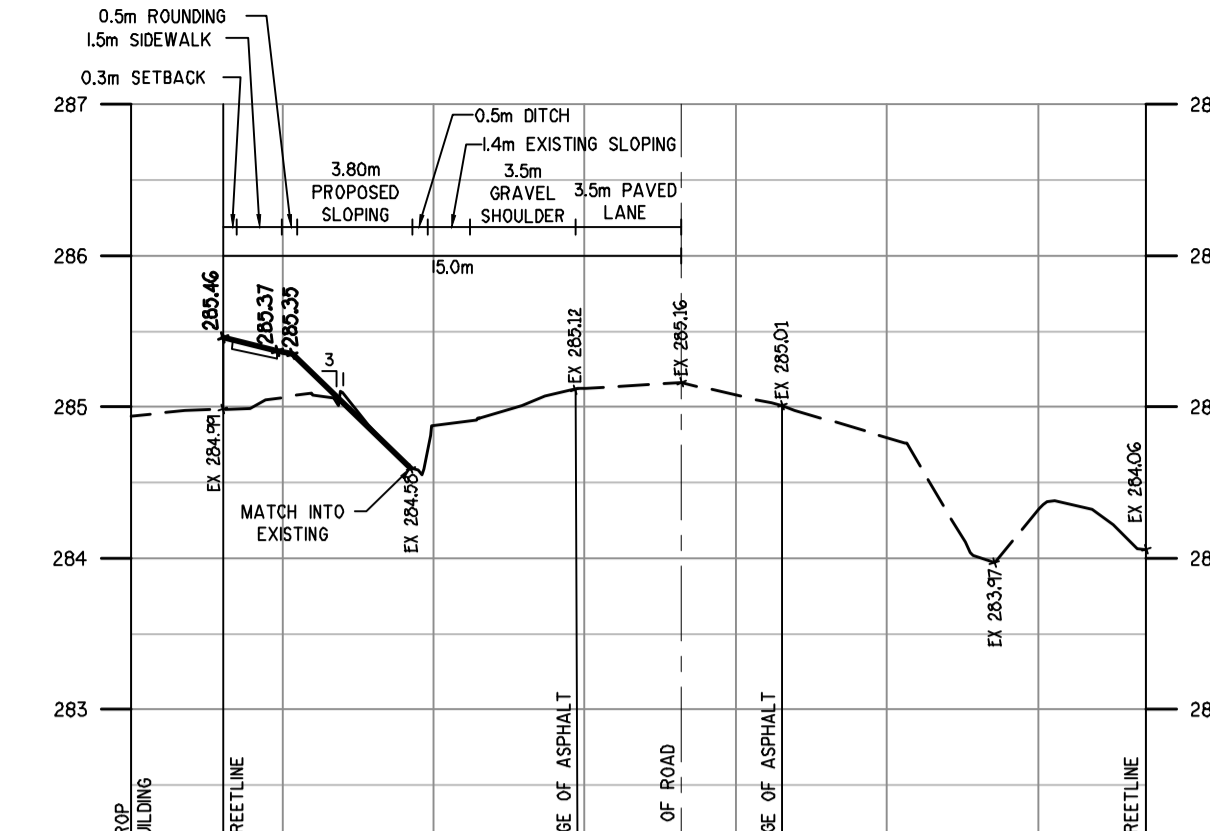


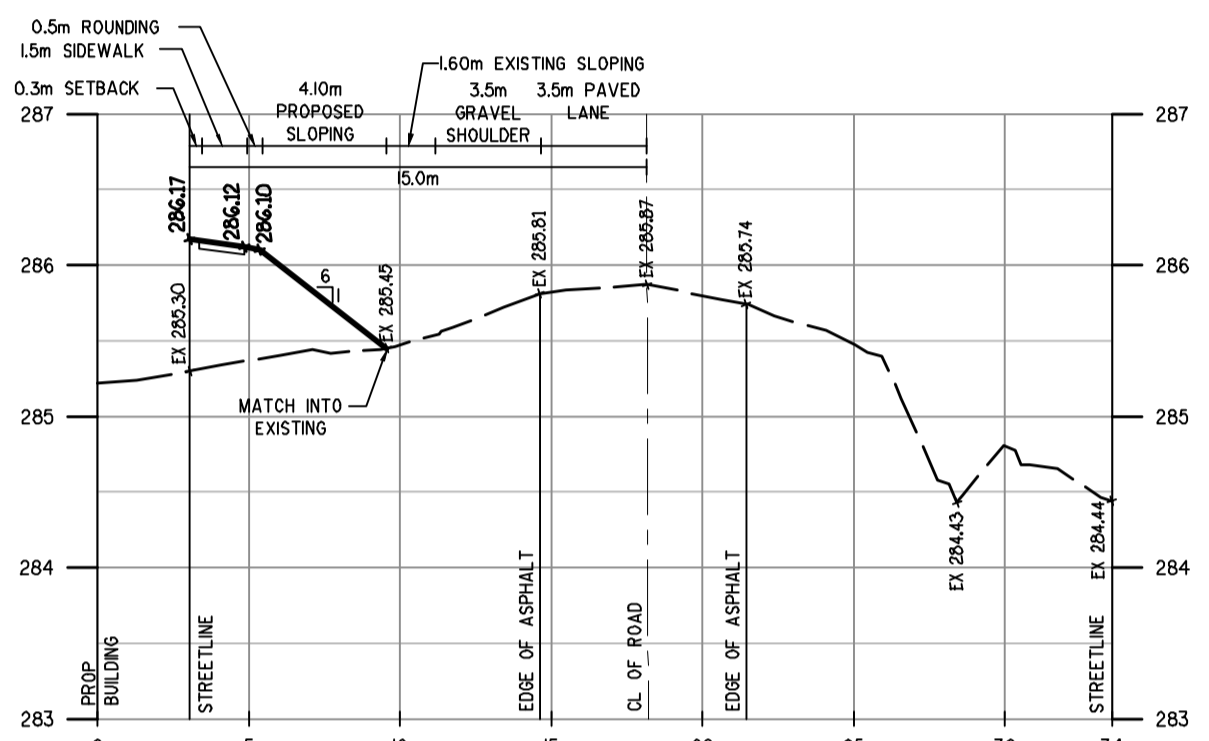
I+360



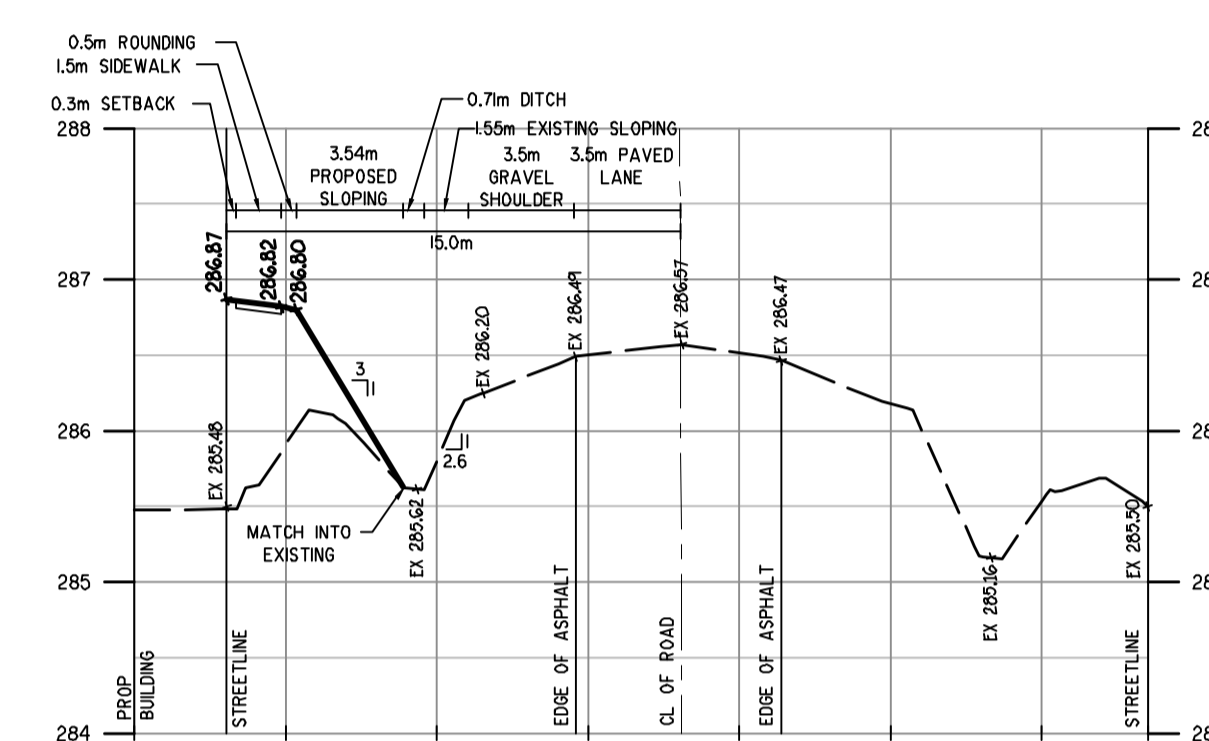
I+380



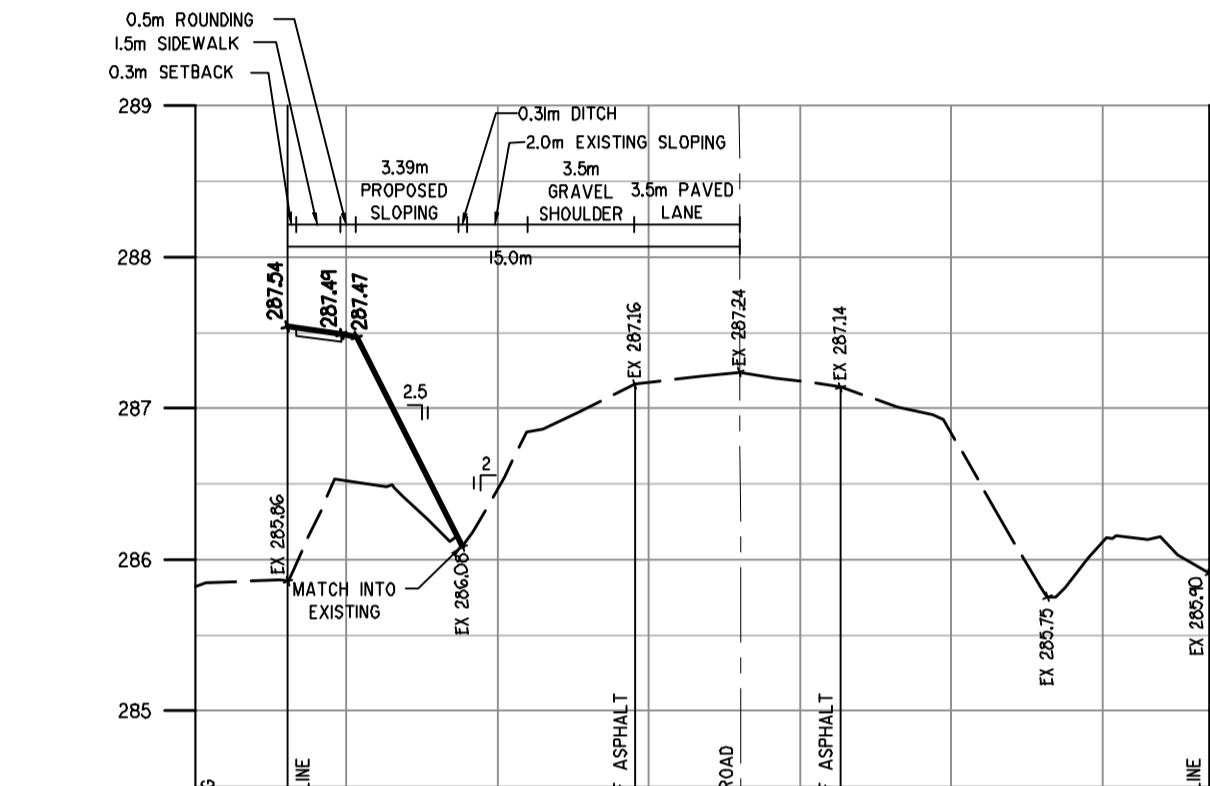
I+400



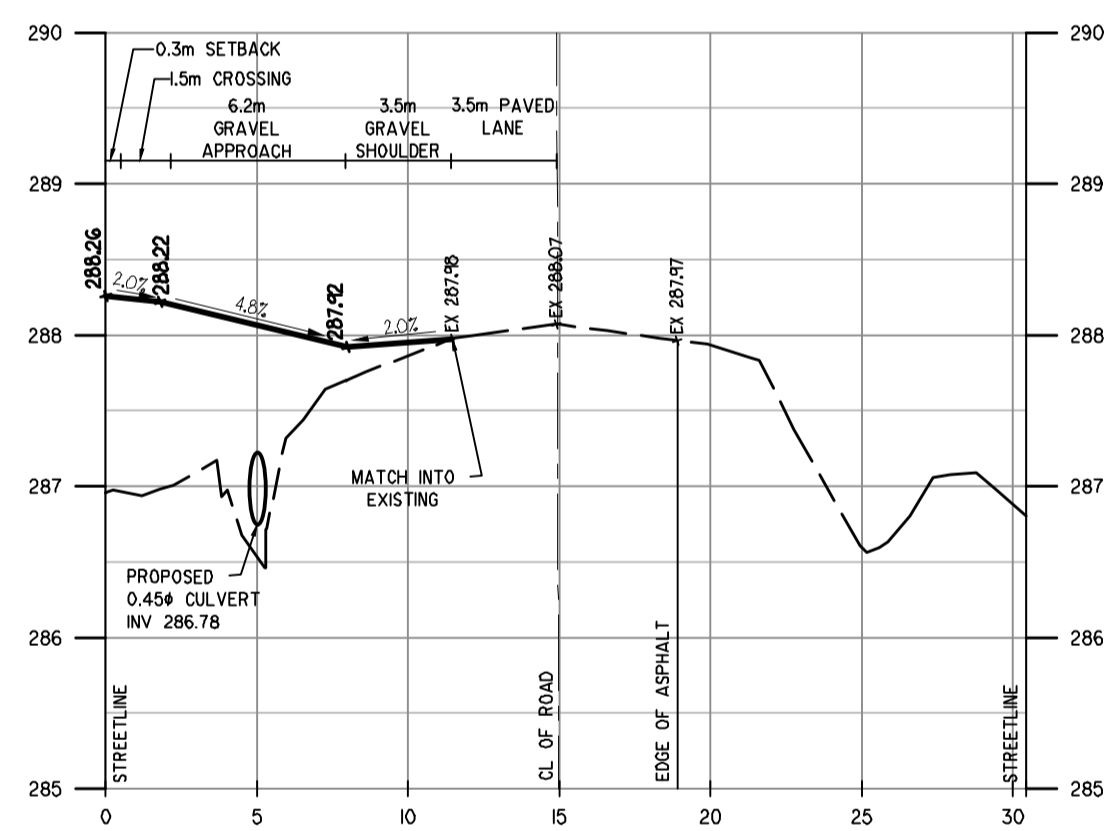
I+420



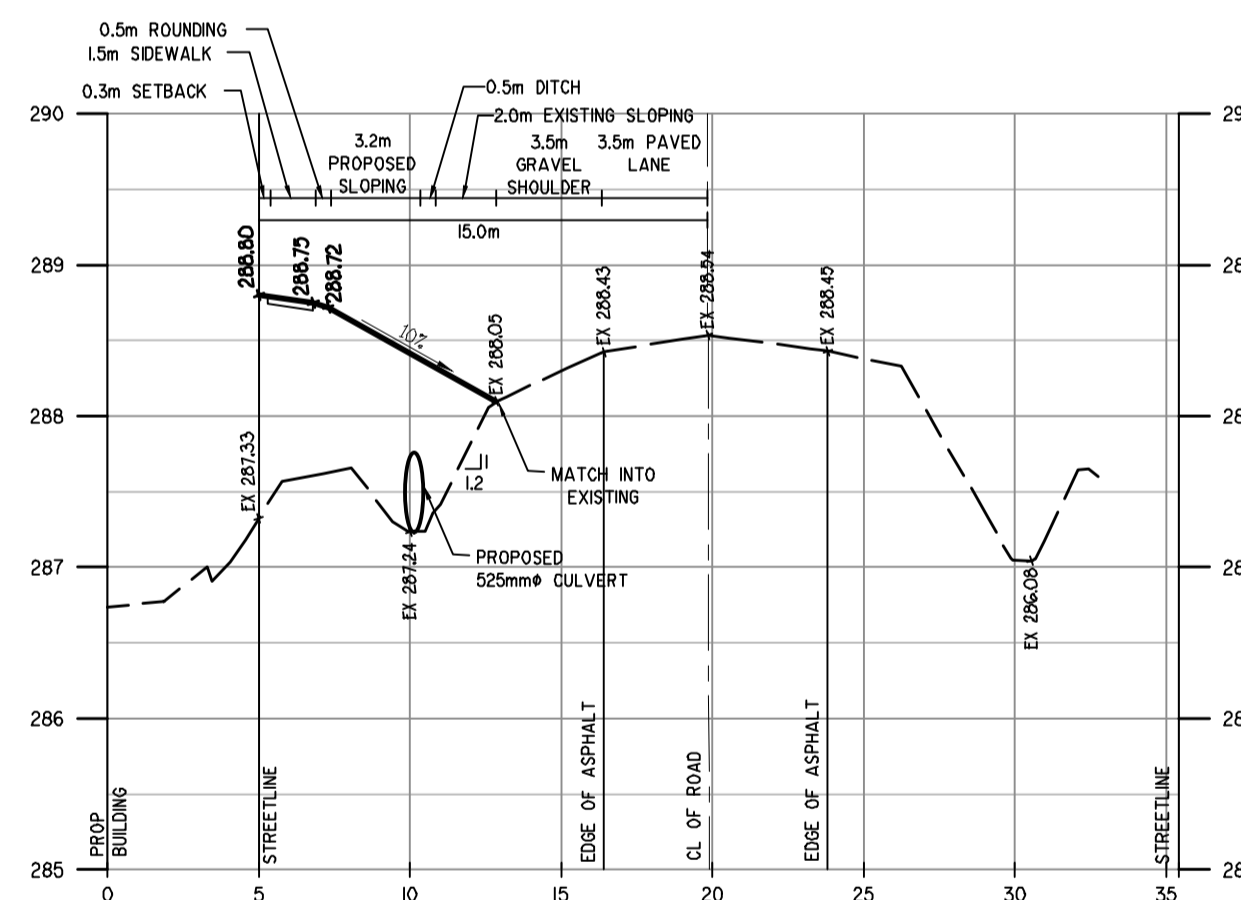
I+440



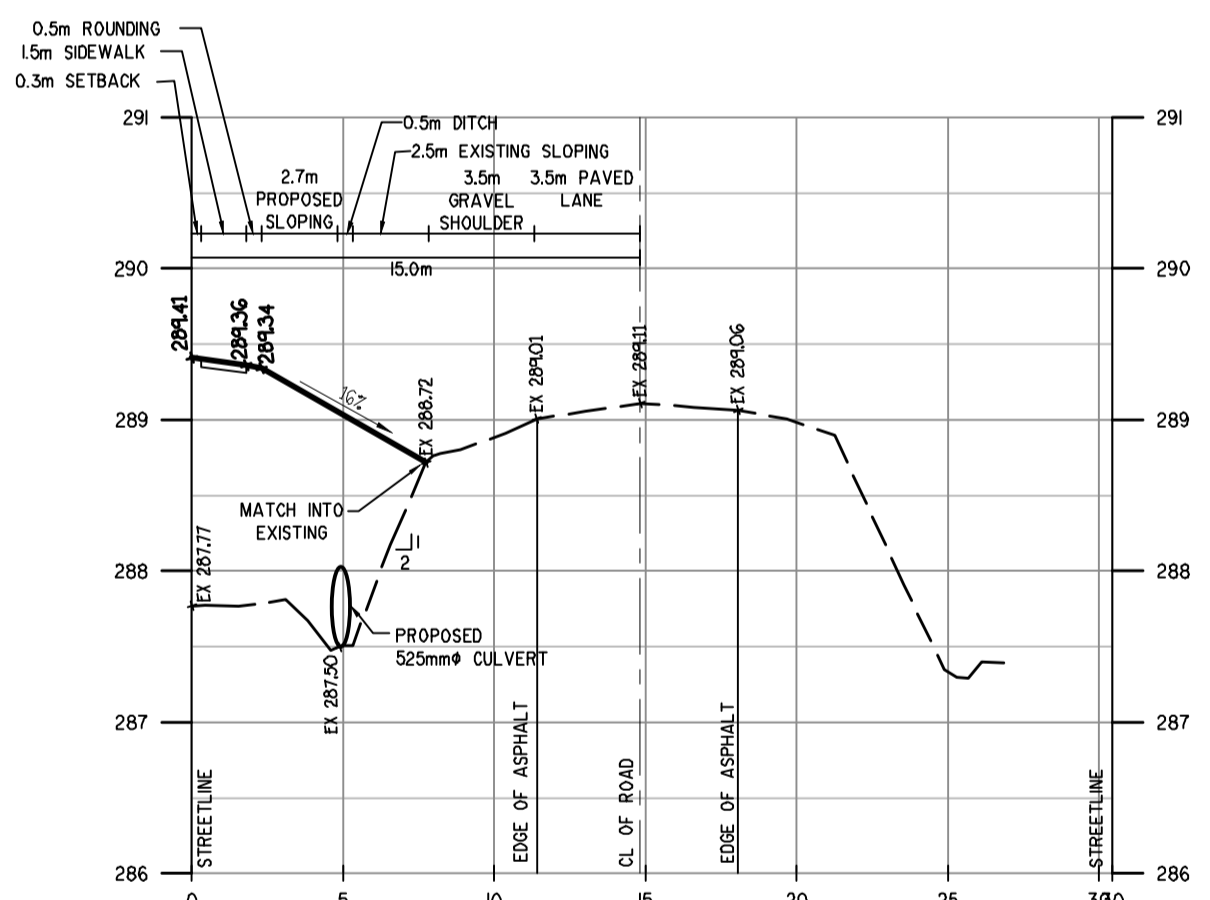
I+460



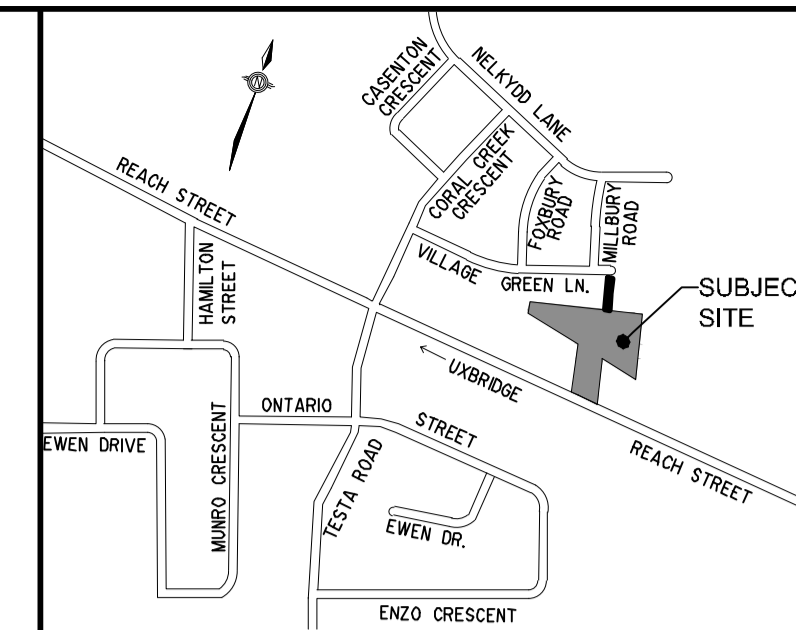
I+485.18
STREET A & REACH ST. INTERSECTION



I+500



I+520



KEYMAP

N.T.S.

LEGEND:

- EXISTING GROUND
- PROPOSED GROUND

NOTE:

SEE DRAWING SG-4 FOR PLAN VIEW
ANY SLOPE GREATER THAN 3:1 WILL BE ASSESSED BY A SOILS CONSULTANT IN THE FIELD.

REVIEWED BY _____
TOWNSHIP OF UXBRIDGE
DATE _____
TOWNSHIP ENGINEER FOR THE TOWNSHIP OF UXBRIDGE

APPROVED BY _____
REGION OF DURHAM
DATE _____

BENCHMARK:
ELEVATIONS ARE GEODETIC AND REFERRED TO THE MTO MONUMENT NO. 778488, ELEVATION = 267.903 M.

NOTE: ALL DIMENSIONS AND ELEVATIONS IN METRES UNLESS NOTED OTHERWISE. ALL PIPE SIZES IN MILLIMETRES.

No.	REVISIONS TO DRAWING	BY	DATE	APPR.

ALL PREVIOUS ISSUES OF THIS DRAWING ARE SUPERSEDED

CLIENT
VENETIAN DEVELOPMENT GROUP

MUNICIPALITY
TOWNSHIP OF UXBRIDGE
REGION OF DURHAM

PROJECT TITLE
REACH STREET LANDS

SHEET TITLE
REACH STREET CROSS-SECTIONS



DESIGNED	KLD	DRAWN	RAV	CHECKED	WJL
SCALE	H 1:250 V 1:50		DATE	OCTOBER 2021	
PROJECT NUMBER	17:386		DWG. NUMBER	SG6	

T-Number