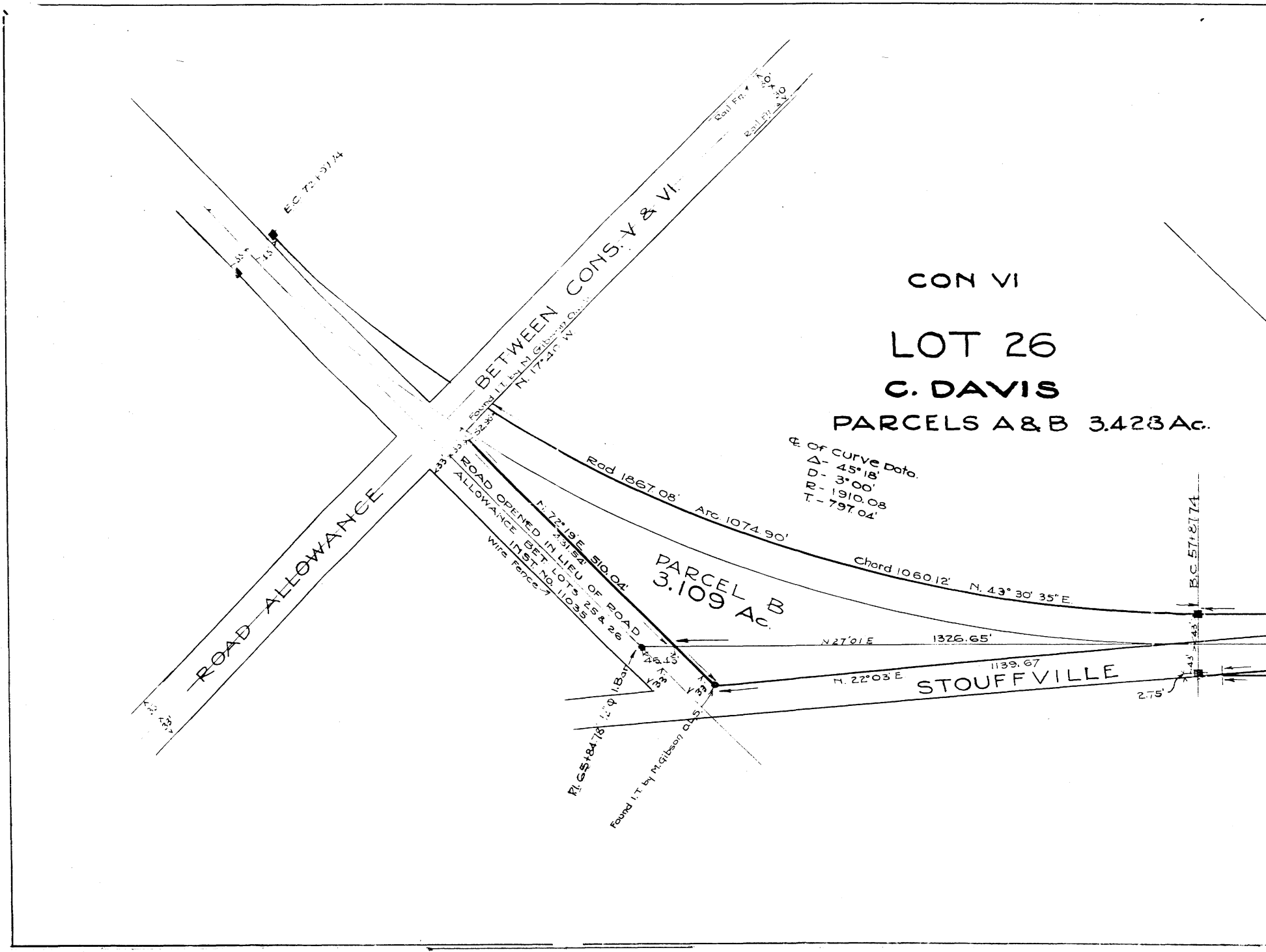
CON VI
LOT 26
C. DAVIS
PARCELS A & B 3.423 Ac.
℄ Of Curve Data.
Δ- 45°18'
D- 3°00'
R- 1910.08
T.- 797.04'
Rad 1867.08'
Arc 1074.90'
Chord 1060.12' N. 43° 30' 35" E.
PARCEL B
3.109 Ac.
B.C. 57+87.74
N 27'01 E
1326.65'
N. 22°03' E
1139.67
STOUFFVILLE
2.75'
43'
ROAD ALLOWANCE
BETWEEN CONS. V & VI.
Found I.T. by M. Gibson O.L.S.
N. 17°40' W.
52.36'
Rail Fn.
Rail Fn.
30'
E.C. 72+51.14
33'
ROAD OPENED IN LIEU OF ROAD
ALLOWANCE BET. LOTS 25 & 26
INST. No. 11035
Wire Fence
N. 72°19' E 510.04'
431.54'
45.45'
I. Bar
1.2 ℄
P.I. 65+84.78
Found I.T. by M. Gibson O.L.S.

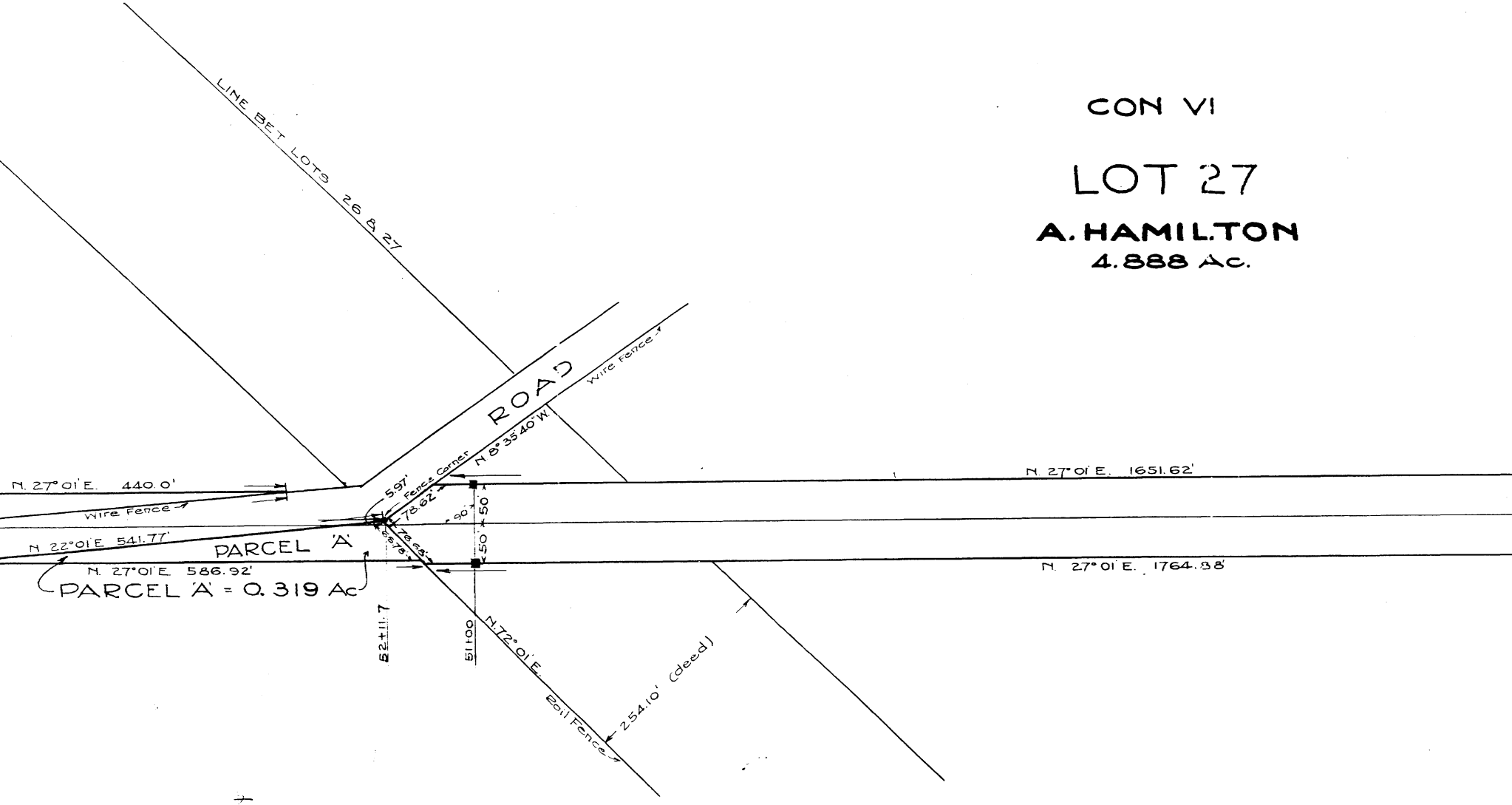
CON VI
LOT 27
A. HAMILTON
4.888 Ac.
LINE BET LOTS 26 & 27
ROAD
Wire Fence
N 8° 35' 40" W.
Fence Corner
5.97'
78.62'
90°
50'
50'
78.68'
66.78'
N. 27° 01' E. 440.0'
Wire Fence
N. 22° 01' E. 541.77'
PARCEL 'A'
N. 27° 01' E. 586.92'
PARCEL 'A' = 0.319 Ac
N. 27° 01' E. 1651.62'
N. 27° 01' E. 1764.88'
52+11.7
51+00
N. 72° 01' E.
Rail Fence
254.10' (deed)

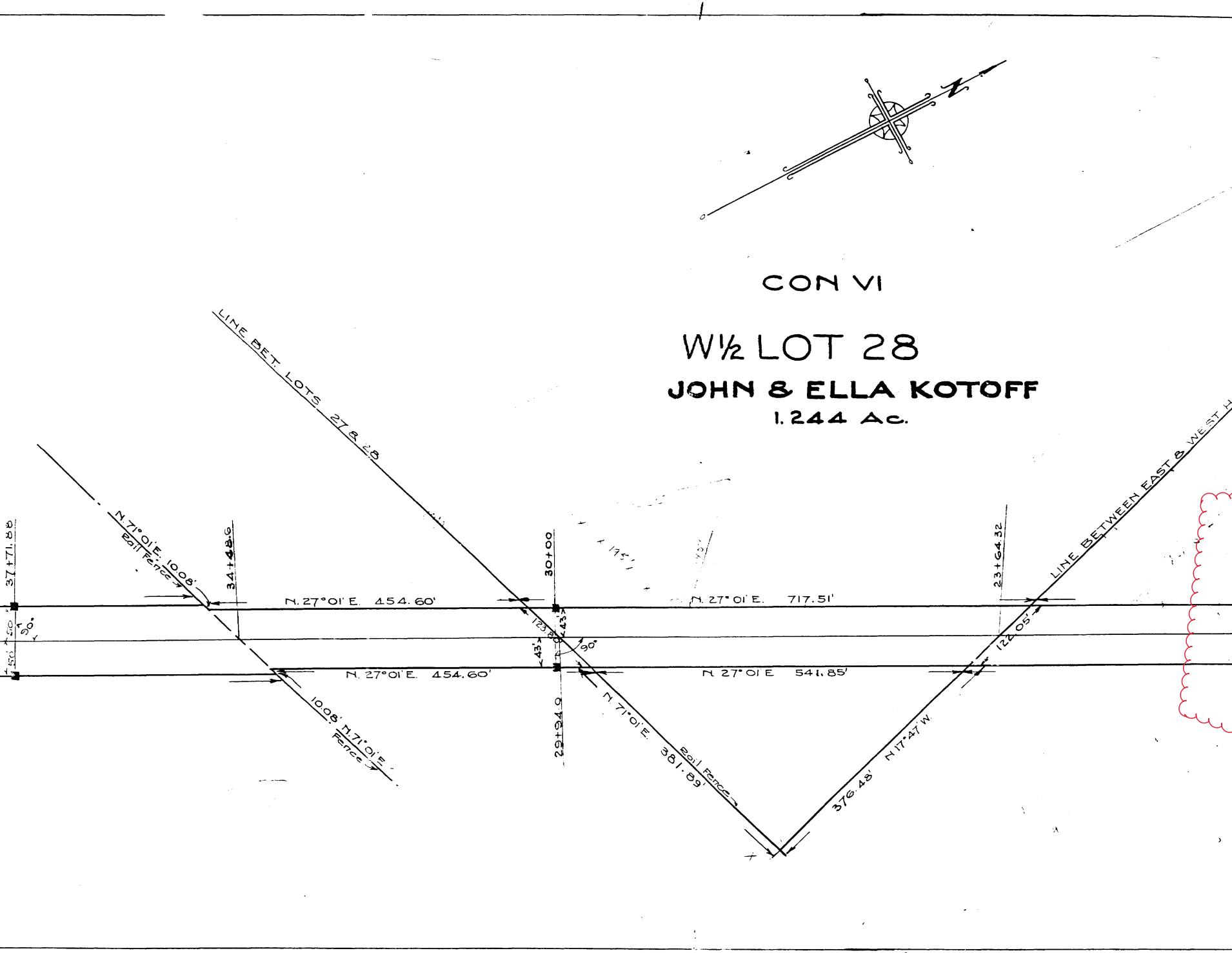
CON VI
W½ LOT 28
JOHN & ELLA KOTOFF
1.244 Ac.
LINE BET. LOTS 27 & 28
LINE BETWEEN EAST & WEST H
N.71°01'E. 10.08'
Boil Fence
37+71.88
34+48.6
30+00
23+64.32
29+94.9
N.27°01'E. 454.60'
N.27°01'E. 717.51'
N.27°01'E. 454.60'
N 27°01'E 541.85'
123.8
43'
43'
90°
90°
122.05'
10.08' N.71°01'E.
Fence
N.71°01'E. 381.89'
Boil Fence
376.48' N.17°47'W.
50'
50'

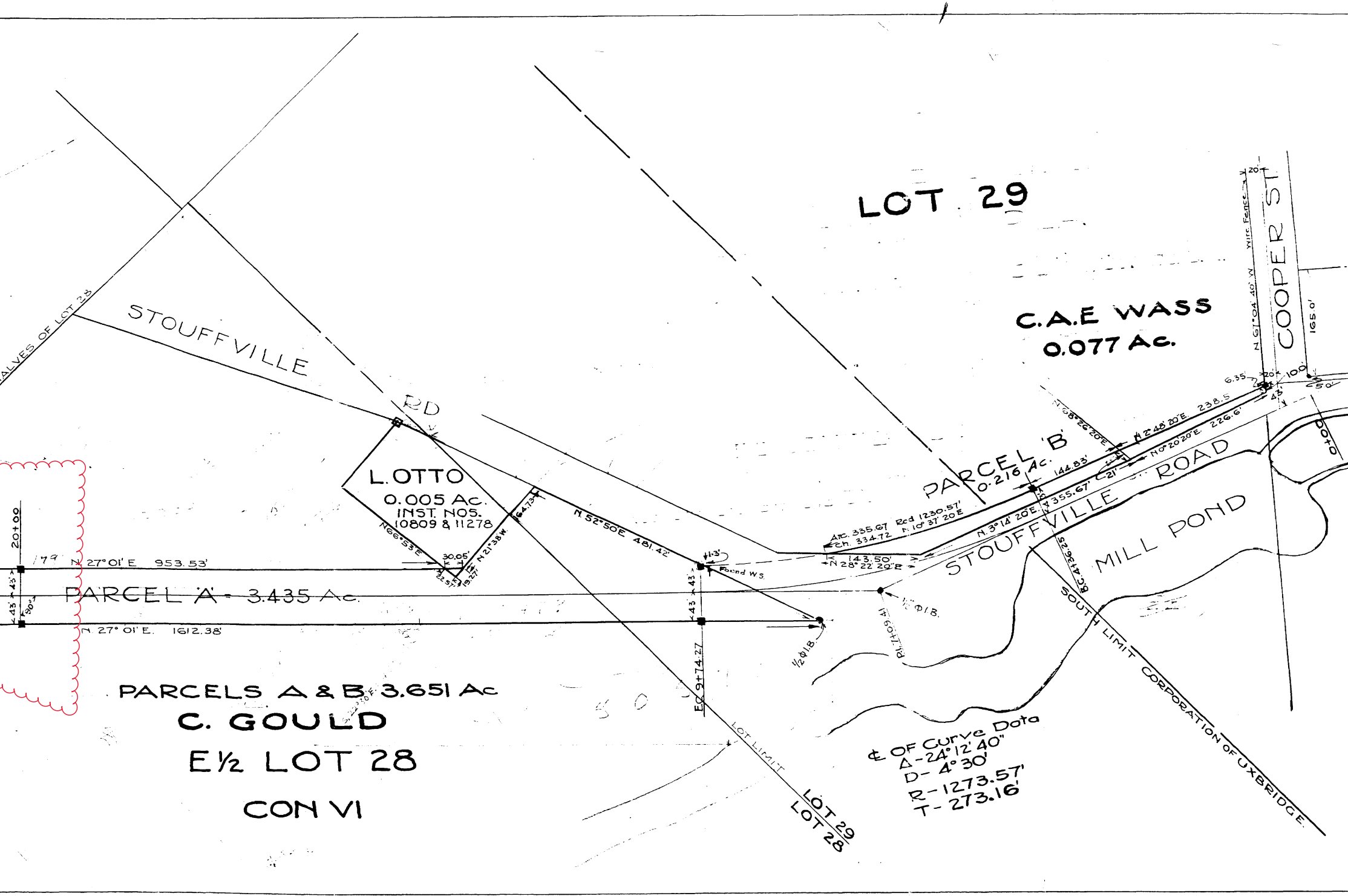
LOT 29
C.A.E WASS
0.077 Ac.
COOPER ST
N 61°04' 40" W
Wire Fence
20'
165.0'
6.35'
20'
10.0'
50'
43'
PARCEL 'B'
0.216 Ac.
N 68°26' 20"E
N 2°48' 20"E. 238.5
N 0°20' 20"E. 226.6'
144.83'
21'
Arc. 335.67 Rad 1230.57'
Ch. 334.72 N 10° 37' 20"E
N. 3° 14' 20"E. 355.67'
143.50'
N 28° 22' 20"E
STOUFFVILLE ROAD
MILL POND
0+00
B.C. 4+36.25
P.I. 7+09.41
½" Φ I.B.
½ Φ I.B.
SOUTH LIMIT CORPORATION OF UXBRIDGE
℄ OF Curve Data
Δ - 24° 12' 40"
D - 4° 30'
R - 1273.57'
T - 273.16'
ALVES OF LOT 28
STOUFFVILLE RD
L. OTTO
0.005 Ac.
INST. NOS.
10809 & 11278
N 66°53'E
30.05'
22.57'
19.27'
N 21°38'W
64.73'
N. 52°50'E 481.42'
1.3'
Found W.S.
20+00
179
N. 27° 01' E 953.53'
43'
43'
90°
PARCEL 'A' - 3.435 Ac.
N. 27° 01' E. 1612.38'
43'
43'
E.C. 9+74.27
LOT LIMIT
LOT 29
LOT 28
PARCELS A & B 3.651 Ac
C. GOULD
E½ LOT 28
CON VI

Board Fence
Post
5.0'
TORONTO ST.

LAND PLAN
BEING PART OF
LOTS-26-27-28-29-CON VI.
AND PART OF A PLAN OF THE
TOWN OF UXBRIDGE
IN THE TOWNSHIP OF
UXBRIDGE
COUNTY OF
ONTARIO

PORTION COLOURED RED REQUIRED FOR THE PUBLIC PURPOSES OF THE PROVINCE OF ONTARIO IN ACCORDANCE WITH R.S.O. 1937 CHAP. 56 SEC. 60 AND CHAP. 54 SEC. 17

REGISTRAR'S CERTIFICATE

I hereby certify that this plan with the annexed descriptions was duly deposited in the Registry Office for the Registry Division of the County of Ontario this 31st day of August A.D. 1938 at 3·30 o'clock P. M. as number 30 (Highway) in accordance with R. S. O. 1937 Chap. 54 Sec. 17 and Chap. 56, Sec. 60.

H. O'Connell
Dep REGISTRAR.

SURVEYOR'S CERTIFICATE

This plan is correct and is prepared in accordance with R.S.O. 1937 Chap. 54 Sec. 17.

ONTARIO LAND SURVEYOR.

This plan is prepared under my instructions and I hereby require that it be deposited in accordance with R.S.O. 1937 Chap. 54 Sec. 17 and Chap. 56 Sec. 60.

DEPUTY MINISTER.

Bearings are astronomic and are referred to the meridian passing thru the So. Easterly angle of the Twp of Uxbridge.
Standard Iron Bars shewn thus ✱
Survey by N. D. Bennett Mar. 1938.
Drawn by T. K.
Traced by H.A.C.
checked by - C.B.S.

SCALE - ONE INCH = 100 FEET.

DEPARTMENT OF HIGHWAYS - ONTARIO.
TORONTO AUG 16 - 1938.

P 2269